



County of Santa Cruz *California*  
*Serving the Community ~ Working for the Future*

# WINTER STORM RESPONSE PLAN VOLUME 2

MAY 10, 2019

 CITYGATE ASSOCIATES, LLC

[WWW.CITYGATEASSOCIATES.COM](http://WWW.CITYGATEASSOCIATES.COM)

600 COOLIDGE DRIVE, SUITE 150  
FOLSOM, CA 95630

PHONE: (916) 458-5100  
FAX: (916) 983-2090



*This page was intentionally left blank*

# SANTA CRUZ COUNTY

SELECTED 1800 SCALE MAP GRID






SAN MATEO COUNTY

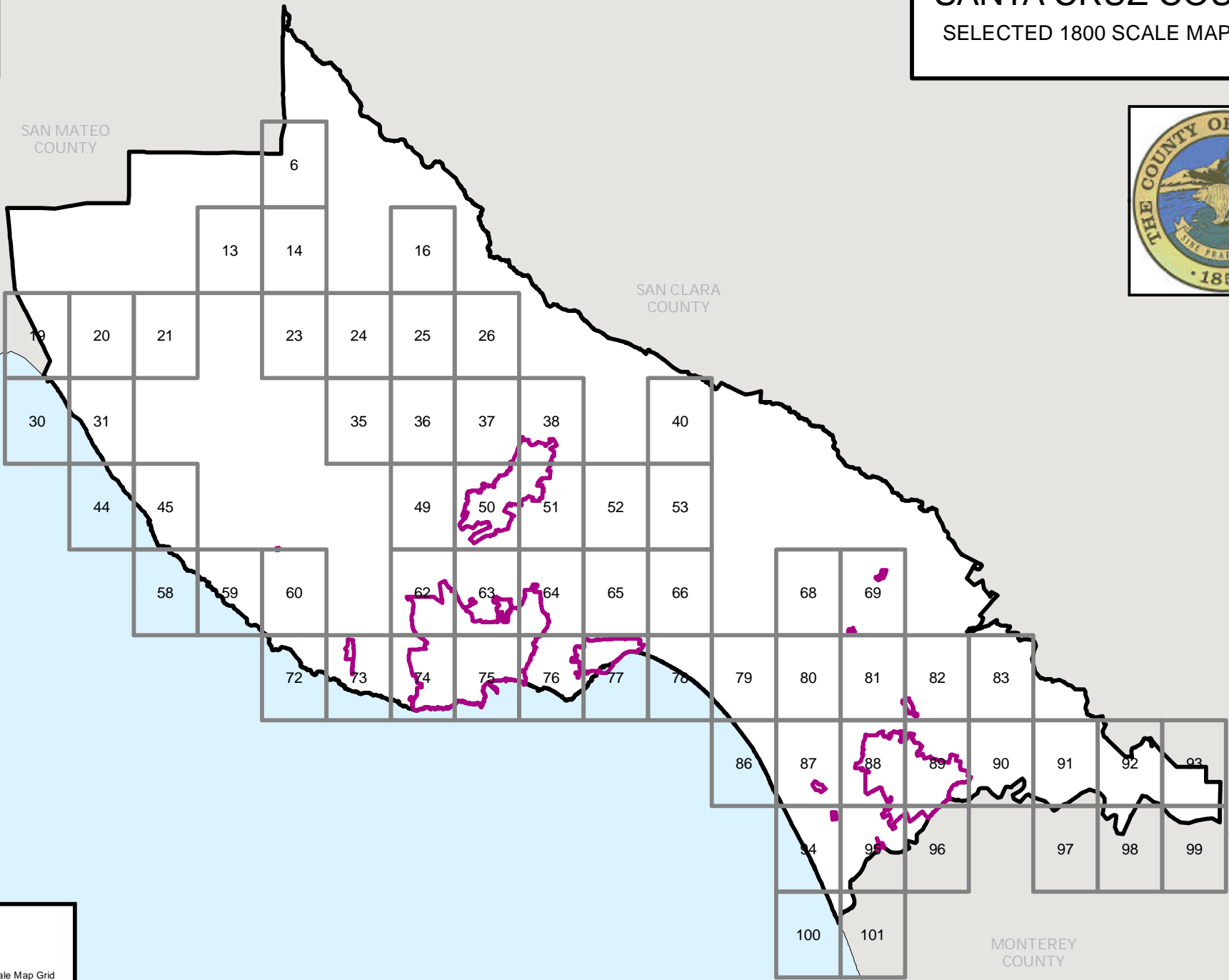

SAN CLARA COUNTY

SAN BENITO COUNTY

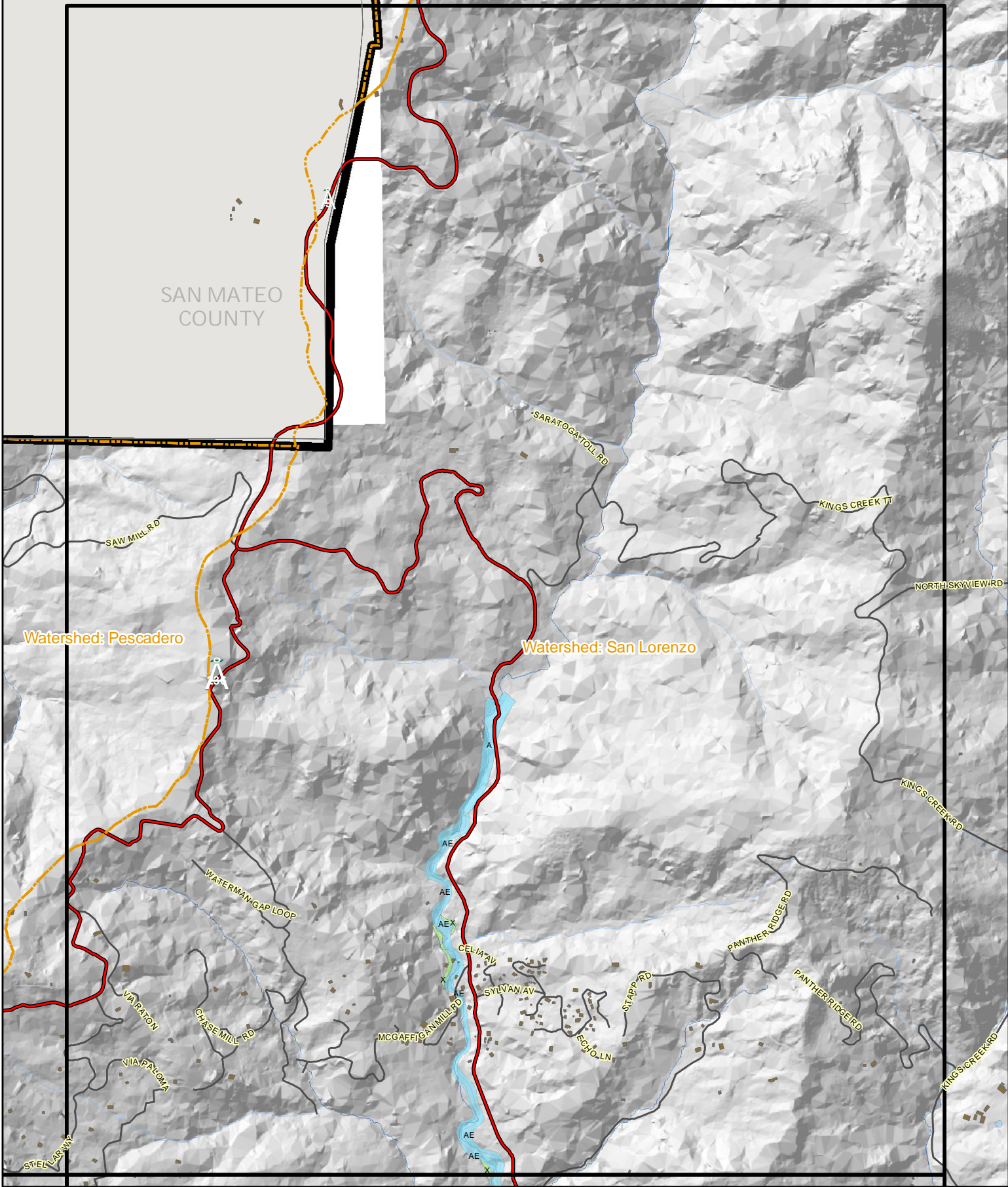
MONTEREY COUNTY

## Legend

-  1800 Scale Map Grid
-  City Limits
-  County Boundary



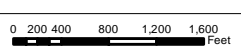
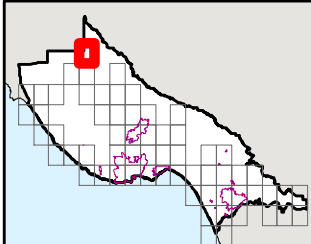




- FEMA Floodway
- 100 Year Flood Zone A
- 100 Year Flood Zone A99
- 100 Year Flood Zone AE
- 100 Year Flood Zone AH
- 100 Year Flood Zone AO
- 100 Year Flood Zone VE
- X

- Stream
- Basins
- Building

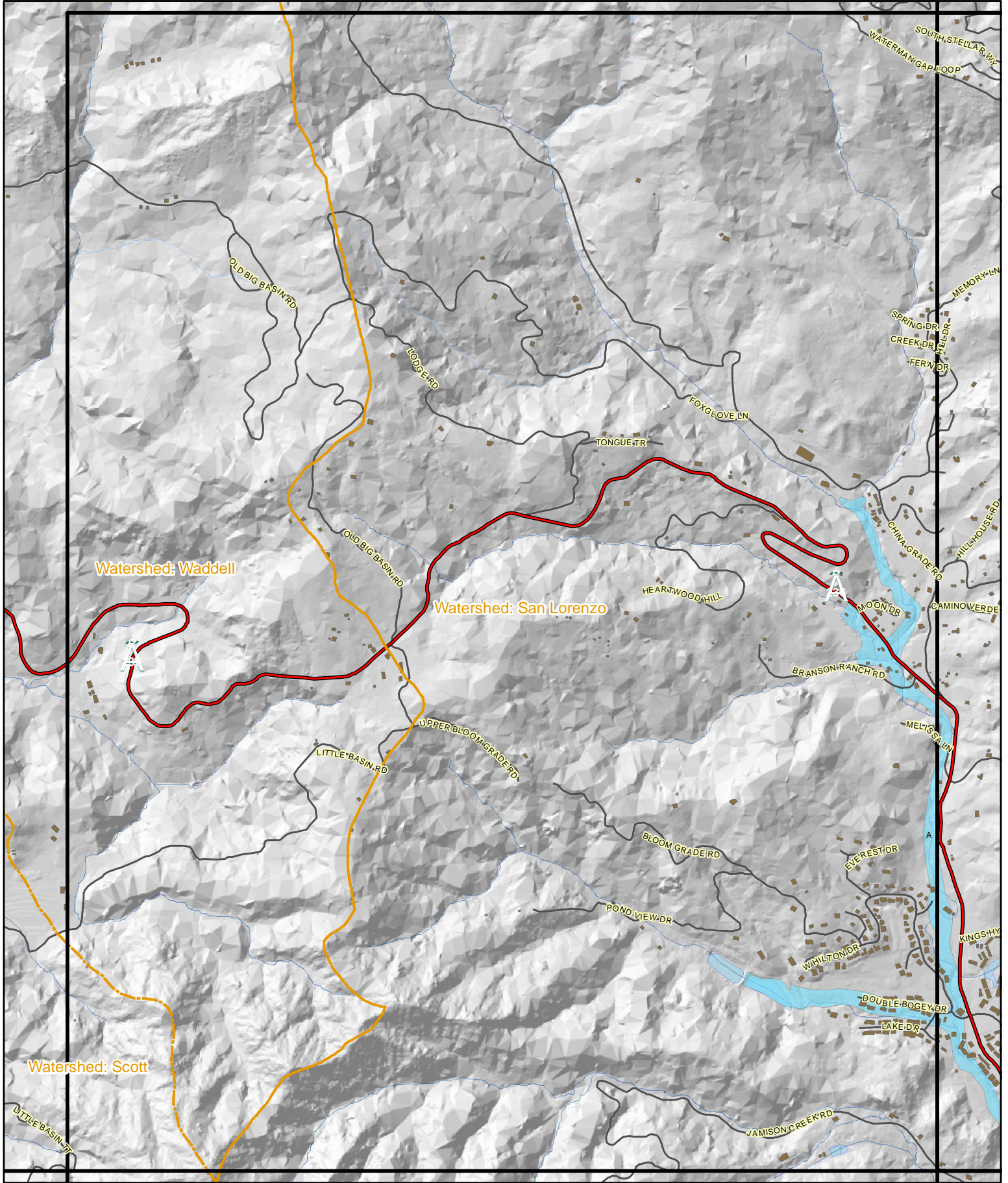
- 1800 Scale Grid
- State Highways
- County Boundary
- City Limits
- Street



**SANTA CRUZ COUNTY, CA.  
2018/2019 WINTER STORM PLAN**

1800' grid number:  
**6**





Watershed: Waddell

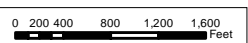

Watershed: San Lorenzo

Watershed: Scott



- FEMA Floodway
- 100 Year Flood Zone A
- 100 Year Flood Zone A99
- 100 Year Flood Zone AE

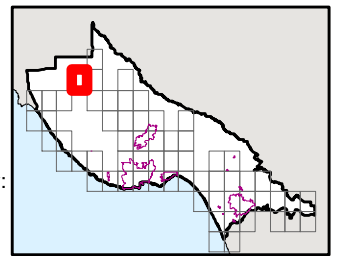
- 100 Year Flood Zone AH
- 100 Year Flood Zone AO
- 100 Year Flood Zone VE
- X



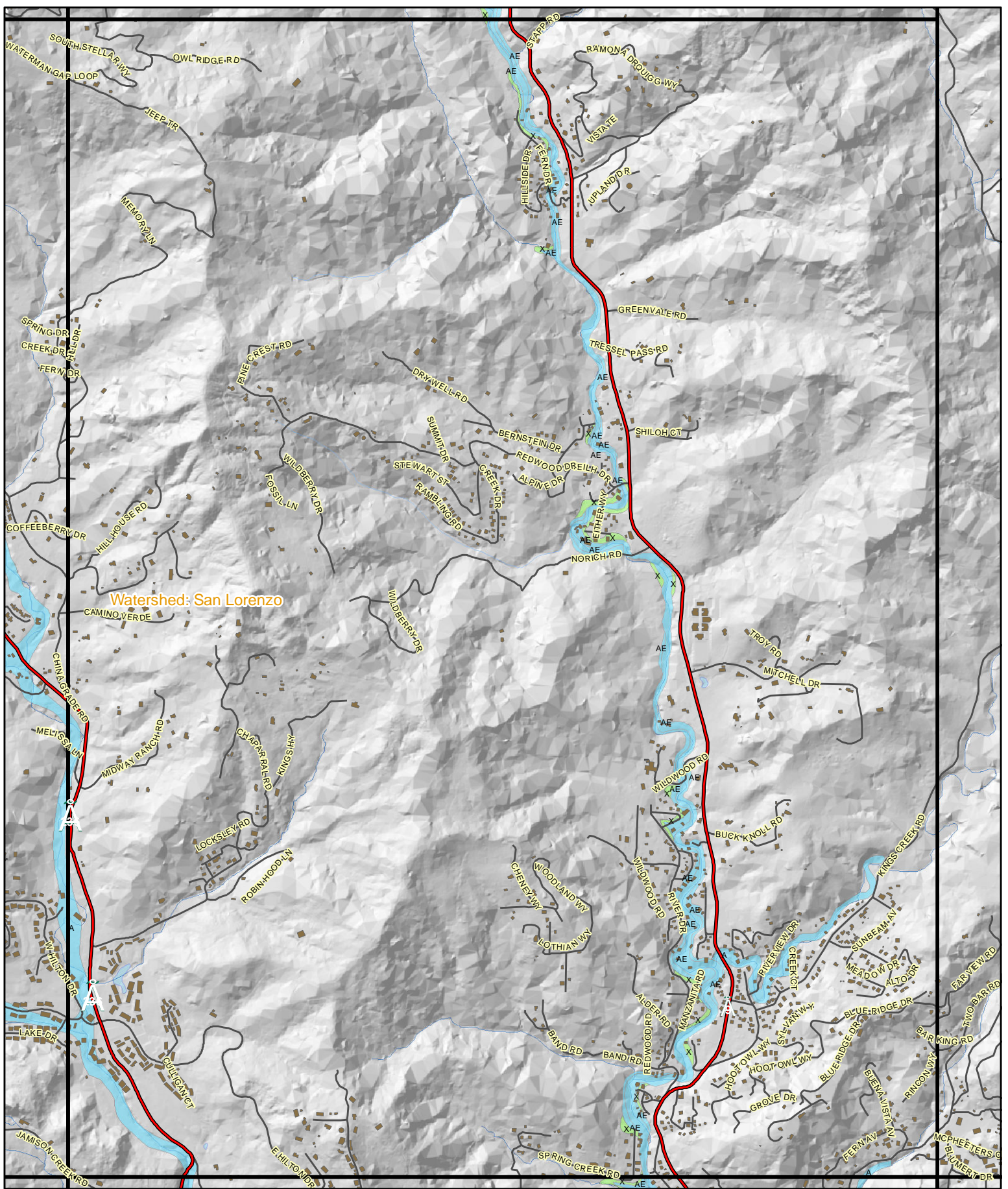
SANTA CRUZ COUNTY, CA.  
2018/2019 WINTER STORM PLAN

1800' grid number:

13







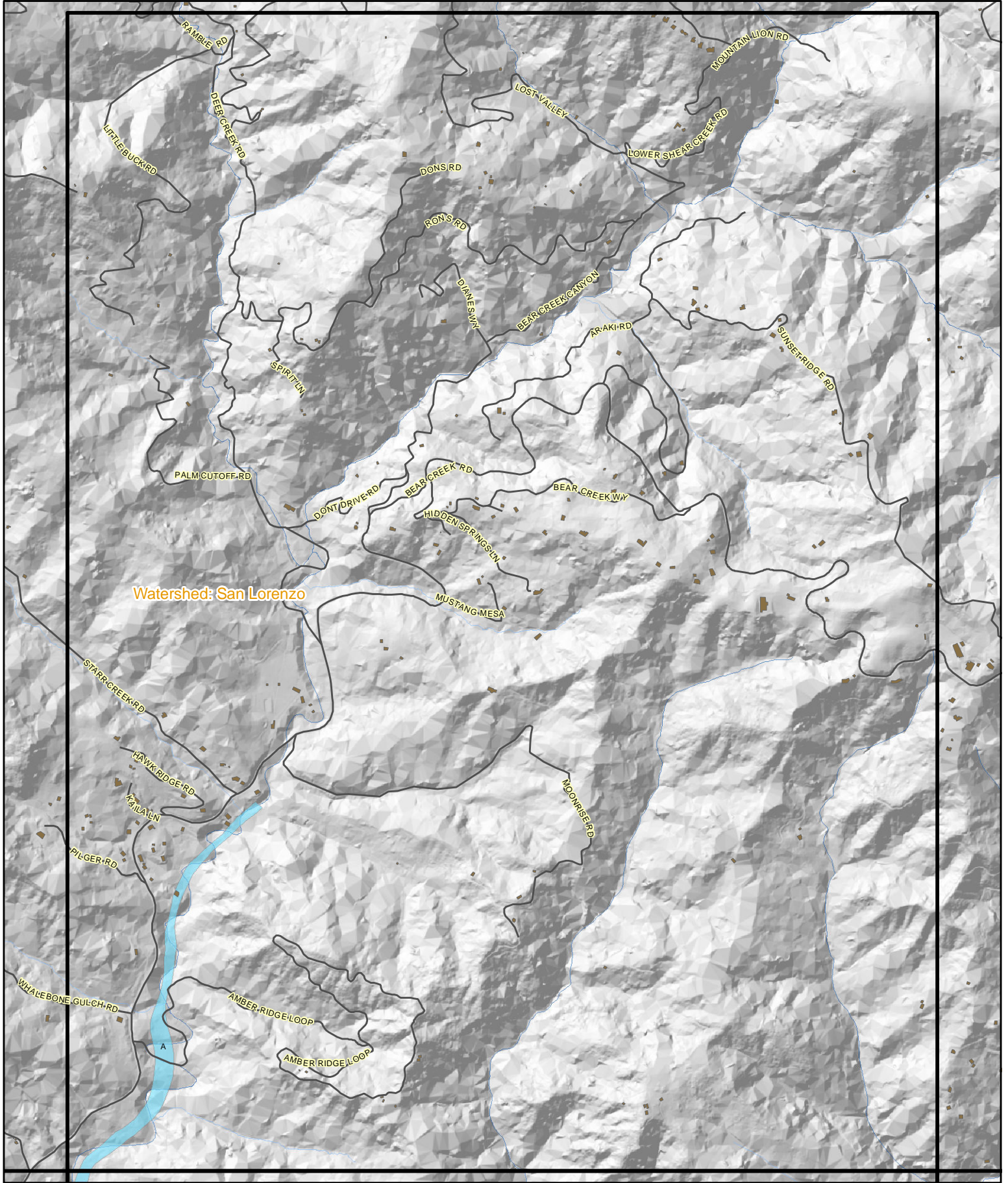
Watershed: San Lorenzo

	FEMA Floodway		100 Year Flood Zone AH		Stream		1800 Scale Grid		State Highways		County Boundary
	100 Year Flood Zone A		100 Year Flood Zone AO		Basins		Building		Street		City Limits
	100 Year Flood Zone A99		100 Year Flood Zone VE								
	100 Year Flood Zone AE		X								

**SANTA CRUZ COUNTY, CA.**  
**2018/2019 WINTER STORM PLAN**

1800' grid number:  
**14**





Watershed: San Lorenzo



FEMA Floodway

100 Year Flood Zone A

100 Year Flood Zone A99

100 Year Flood Zone AE

100 Year Flood Zone AH

100 Year Flood Zone AO

100 Year Flood Zone VE

X

Stream

Basins

1800 Scale Grid

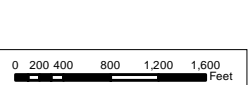
Building

State Highways

Street

County Boundary

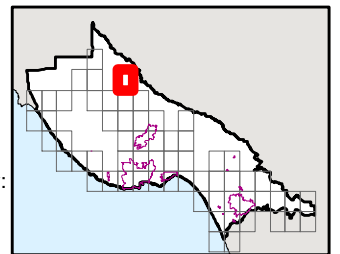
City Limits



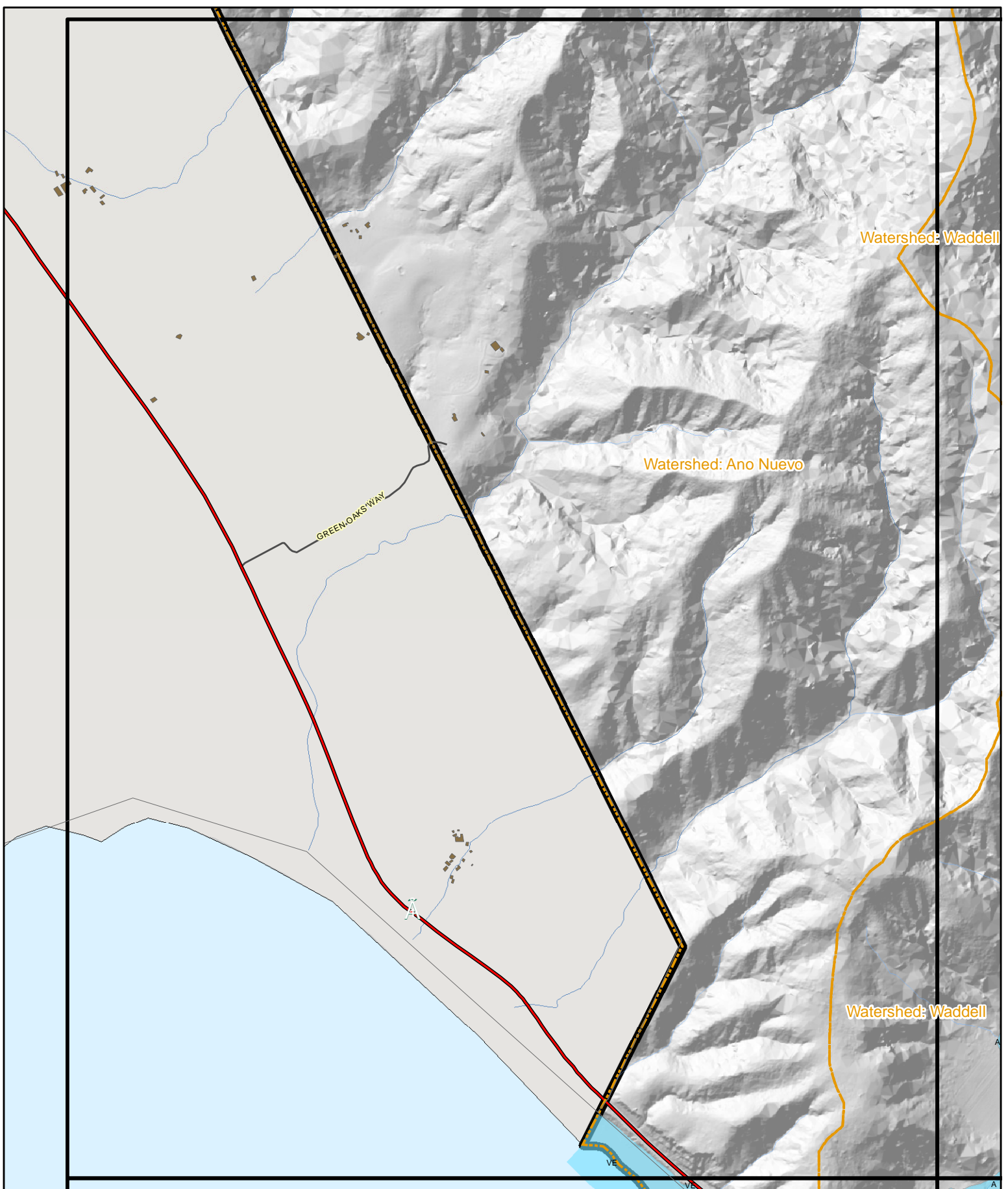
SANTA CRUZ COUNTY, CA.  
2018/2019 WINTER STORM PLAN





1800' grid number:

16











-  FEMA Floodway
-  100 Year Flood Zone A
-  100 Year Flood Zone A99
-  100 Year Flood Zone AE

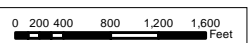
-  100 Year Flood Zone AH
-  100 Year Flood Zone AO
-  100 Year Flood Zone VE
-  X

-  Stream
-  Basins

-  1800 Scale Grid
-  Building

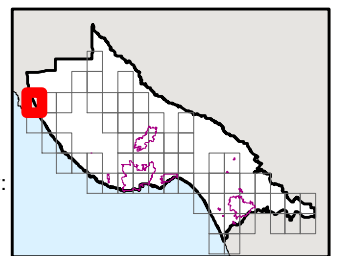
-  State Highways
-  Street

-  County Boundary
-  City Limits

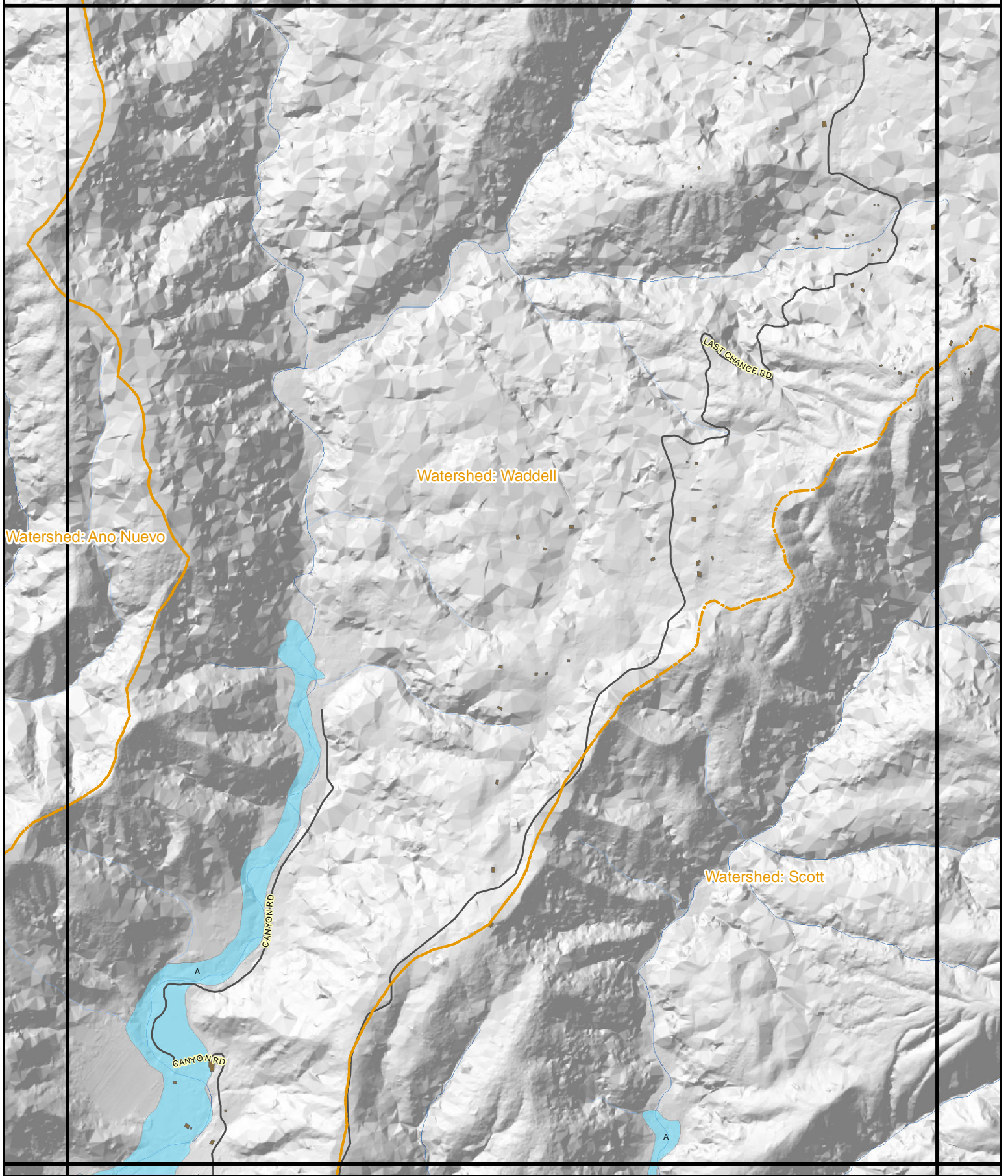










**SANTA CRUZ COUNTY, CA.  
2018/2019 WINTER STORM PLAN**

1800' grid number:  
**19**









-  FEMA Floodway
-  100 Year Flood Zone A
-  100 Year Flood Zone A99
-  100 Year Flood Zone AE
-  100 Year Flood Zone AH
-  100 Year Flood Zone AO
-  100 Year Flood Zone VE
-  X

-  Stream
-  Basins

-  1800 Scale Grid
-  Building

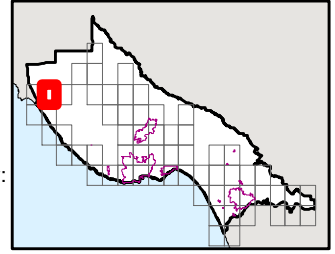
-  State Highways
-  Street

-  County Boundary
-  City Limits

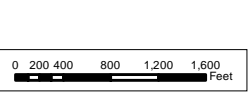
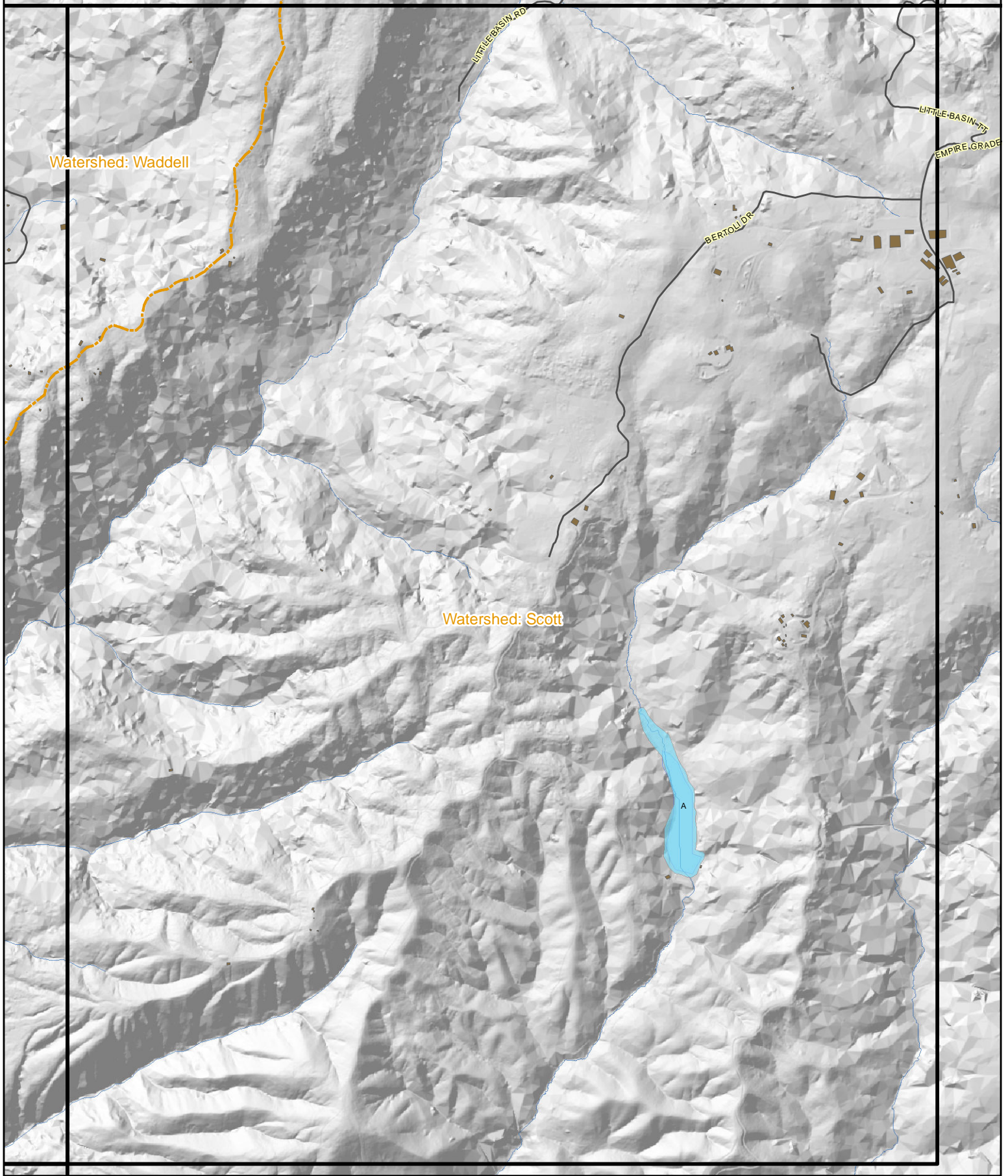


**SANTA CRUZ COUNTY, CA.**  
**2018/2019 WINTER STORM PLAN**

1800' grid number:  
**20**

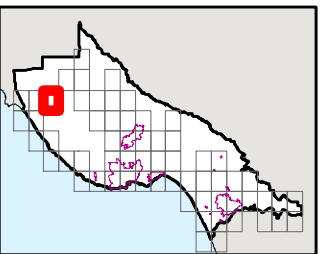




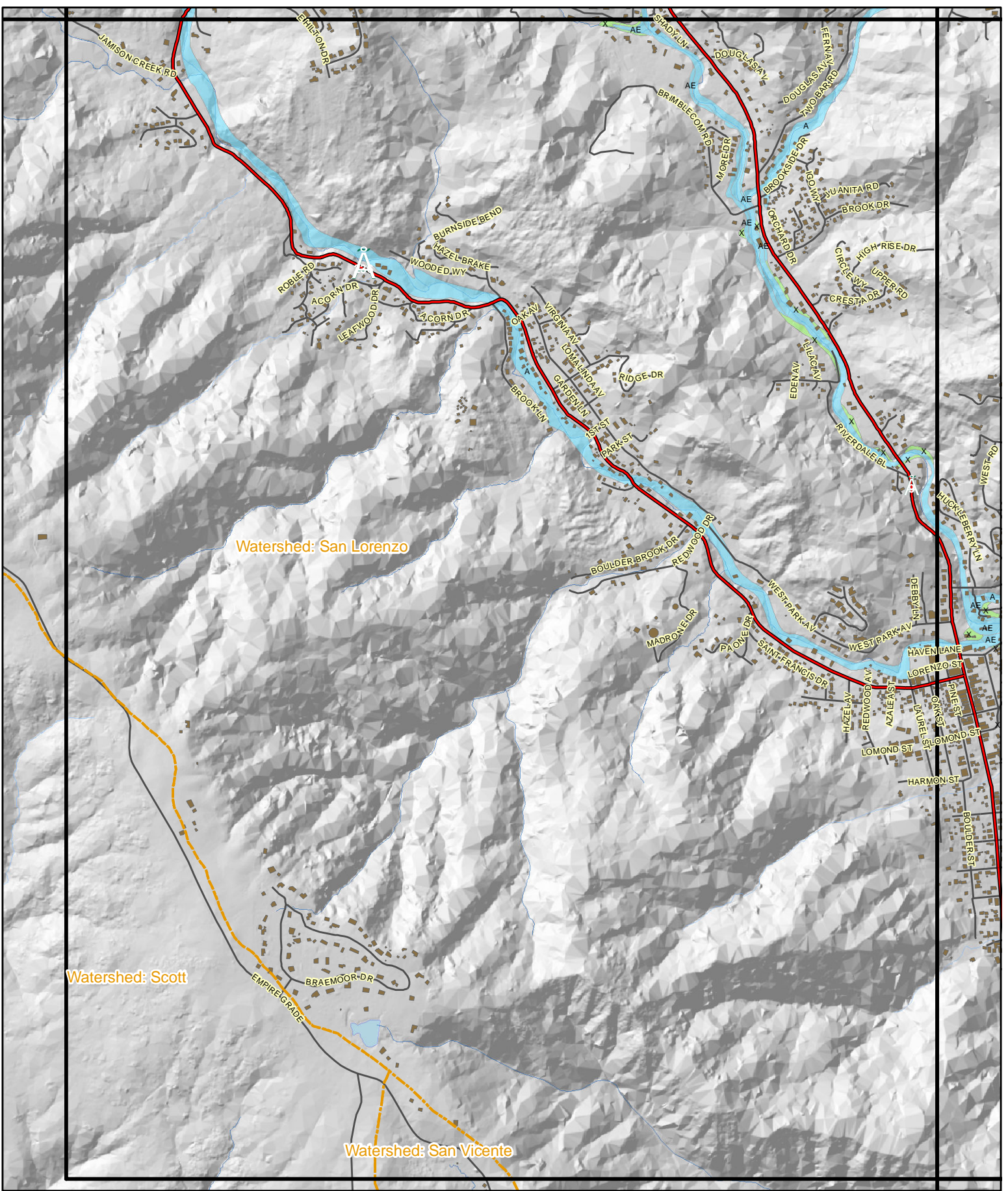


**SANTA CRUZ COUNTY, CA.  
2018/2019 WINTER STORM PLAN**

1800' grid number:  
**21**








- FEMA Floodway
- 100 Year Flood Zone A
- 100 Year Flood Zone A99
- 100 Year Flood Zone AE
- 100 Year Flood Zone AH
- 100 Year Flood Zone AO
- 100 Year Flood Zone VE
- X

- Stream
- Basins
- Building

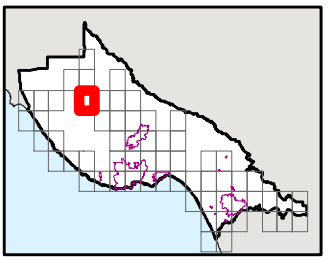
- 1800 Scale Grid
- County Boundary
- City Limits

- State Highways
- Street

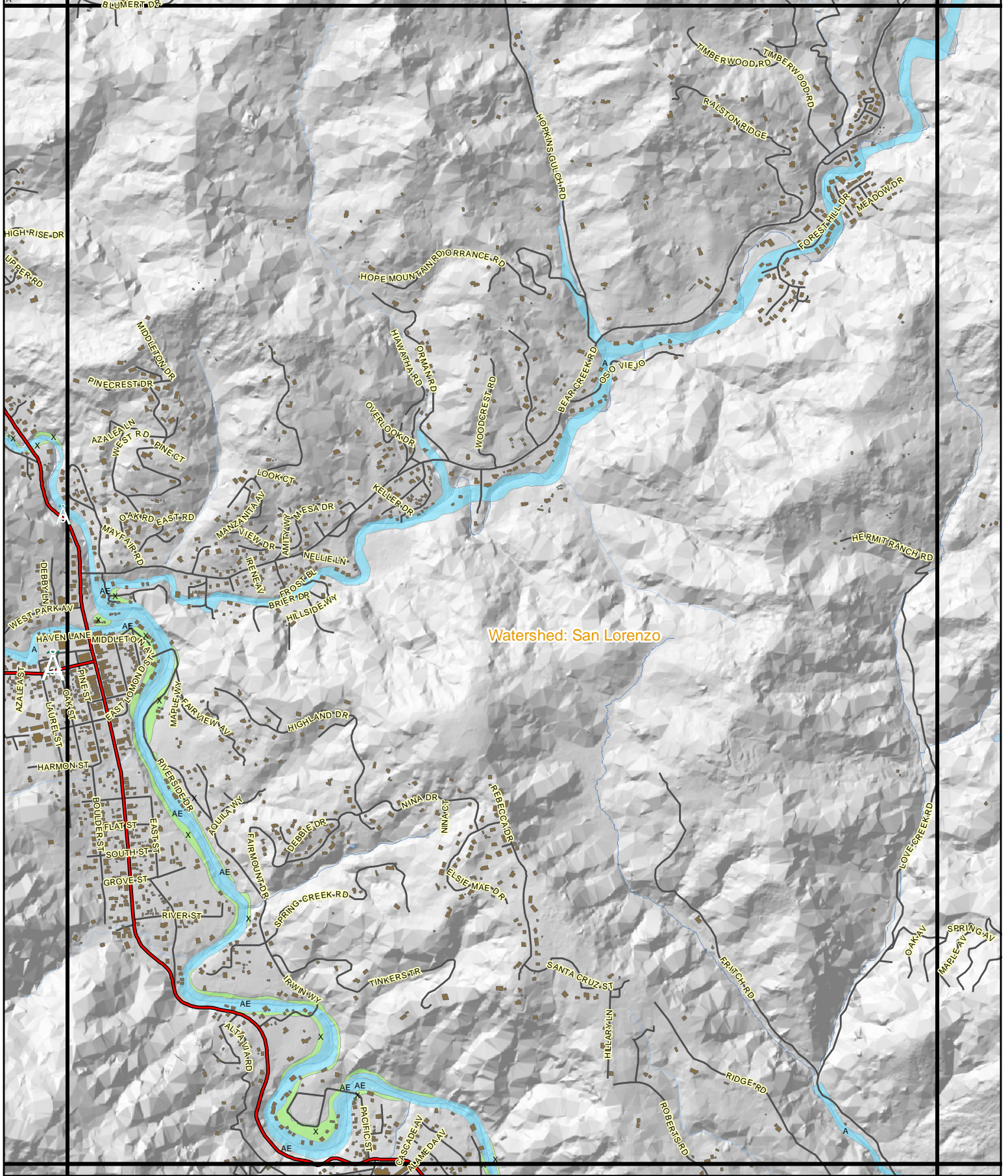


**SANTA CRUZ COUNTY, CA.  
2018/2019 WINTER STORM PLAN**

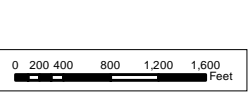
1800' grid number:  
**23**





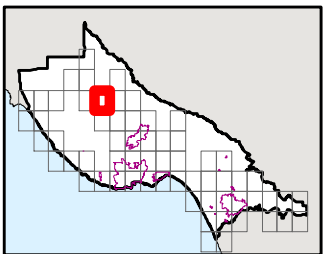


Watershed: San Lorenzo

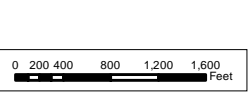
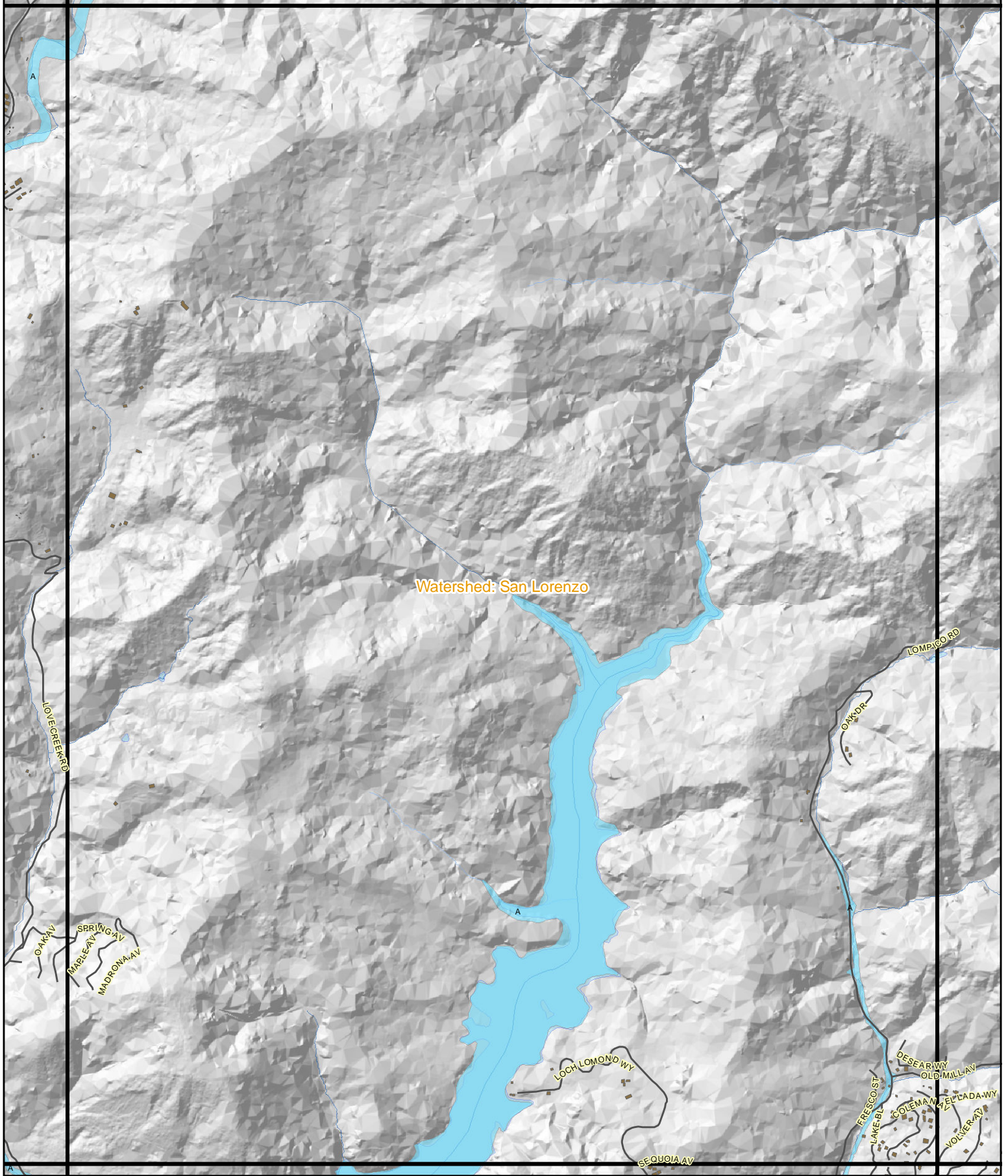


**SANTA CRUZ COUNTY, CA.  
2018/2019 WINTER STORM PLAN**

1800' grid number:  
**24**

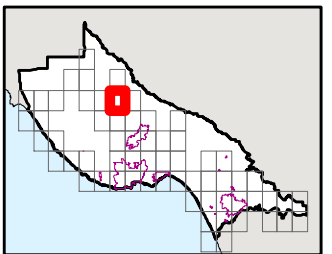




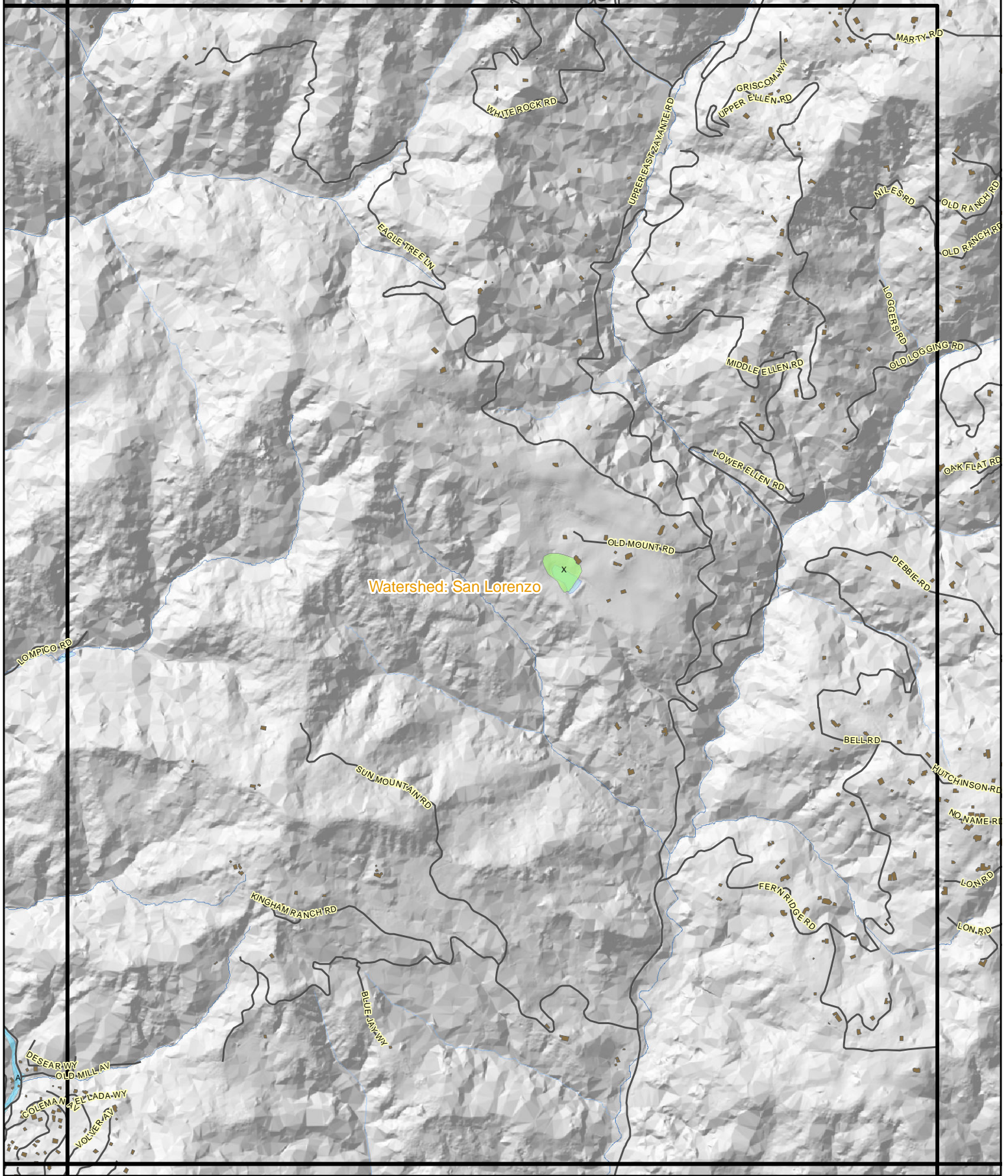


**SANTA CRUZ COUNTY, CA.  
2018/2019 WINTER STORM PLAN**

1800' grid number:  
**25**










Watershed: San Lorenzo



- FEMA Floodway
- 100 Year Flood Zone A
- 100 Year Flood Zone A99
- 100 Year Flood Zone AE

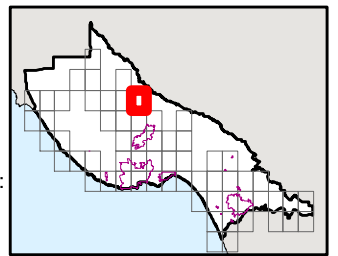
- 100 Year Flood Zone AH
- 100 Year Flood Zone AO
- 100 Year Flood Zone VE
- X



SANTA CRUZ COUNTY, CA.  
2018/2019 WINTER STORM PLAN

1800' grid number:

26





- FEMA Floodway
- 100 Year Flood Zone A
- 100 Year Flood Zone A99
- 100 Year Flood Zone AE

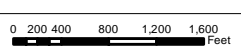
- 100 Year Flood Zone AH
- 100 Year Flood Zone AO
- 100 Year Flood Zone VE
- X

- Stream
- Basins

- 1800 Scale Grid
- Building

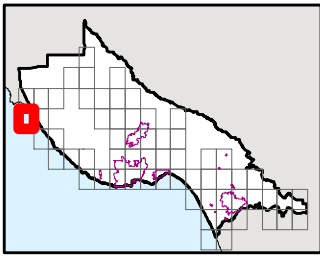
- State Highways
- Street

- County Boundary
- City Limits

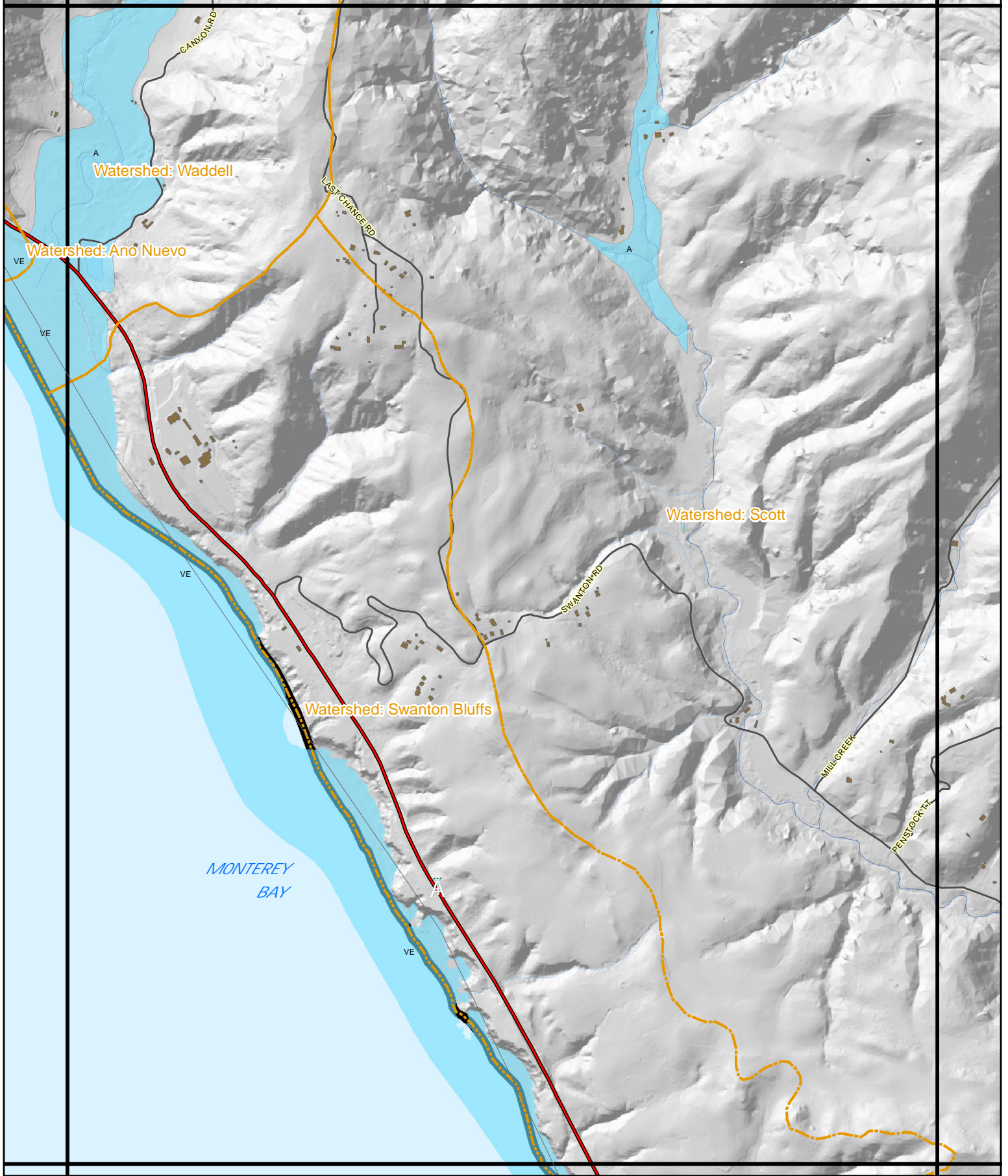


**SANTA CRUZ COUNTY, CA.**  
**2018/2019 WINTER STORM PLAN**

1800' grid number:  
**30**







- FEMA Floodway
- 100 Year Flood Zone A
- 100 Year Flood Zone A99
- 100 Year Flood Zone AE


- 100 Year Flood Zone AH
- 100 Year Flood Zone AO
- 100 Year Flood Zone VE
- X

- Stream
- Basins

- 1800 Scale Grid
- Building

- State Highways
- Street

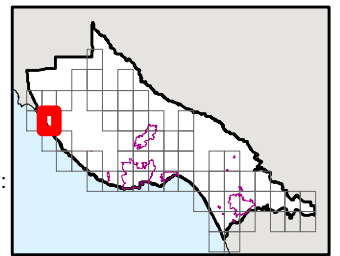
- County Boundary
- City Limits



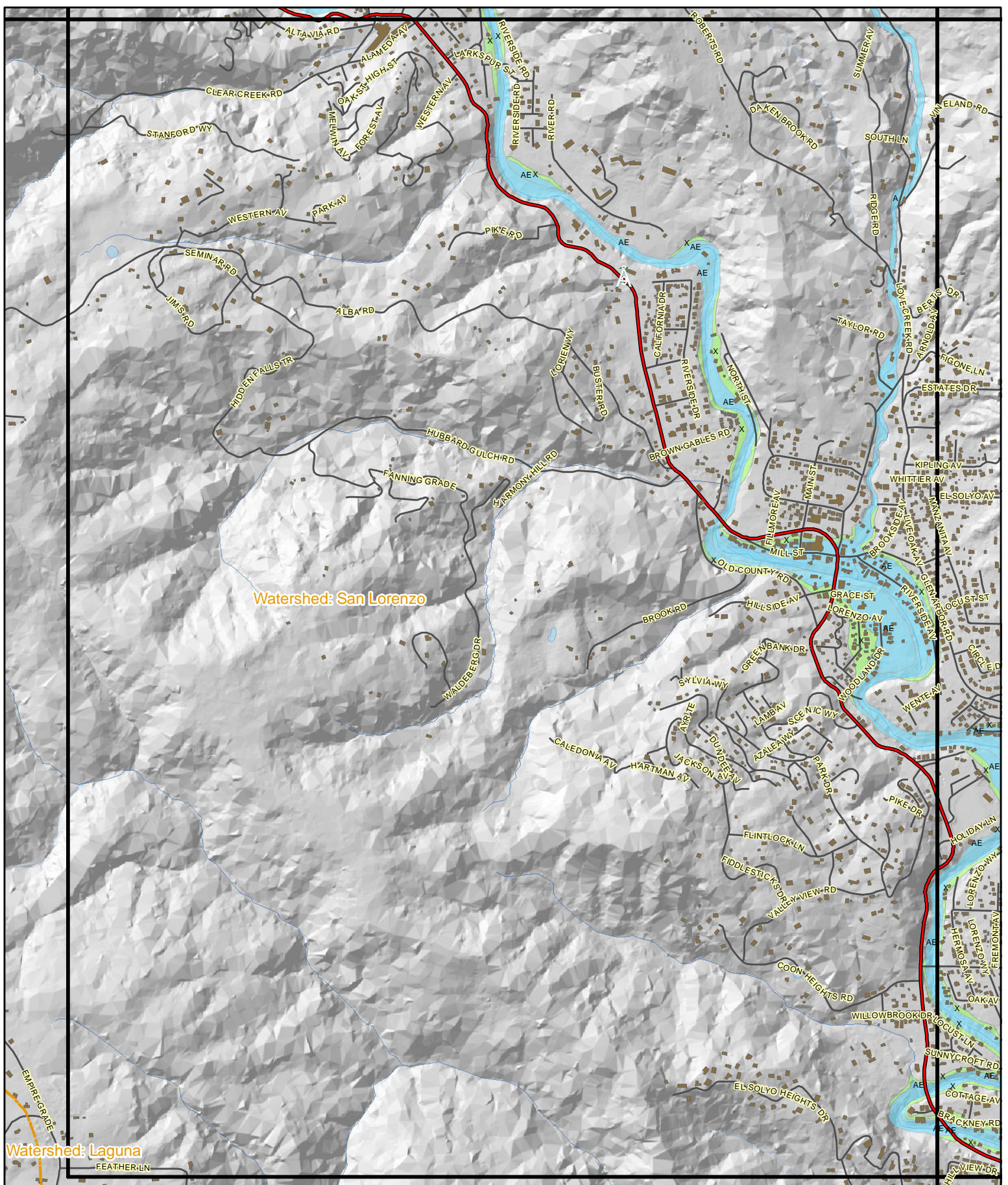
SANTA CRUZ COUNTY, CA.  
2018/2019 WINTER STORM PLAN

1800' grid number:

31



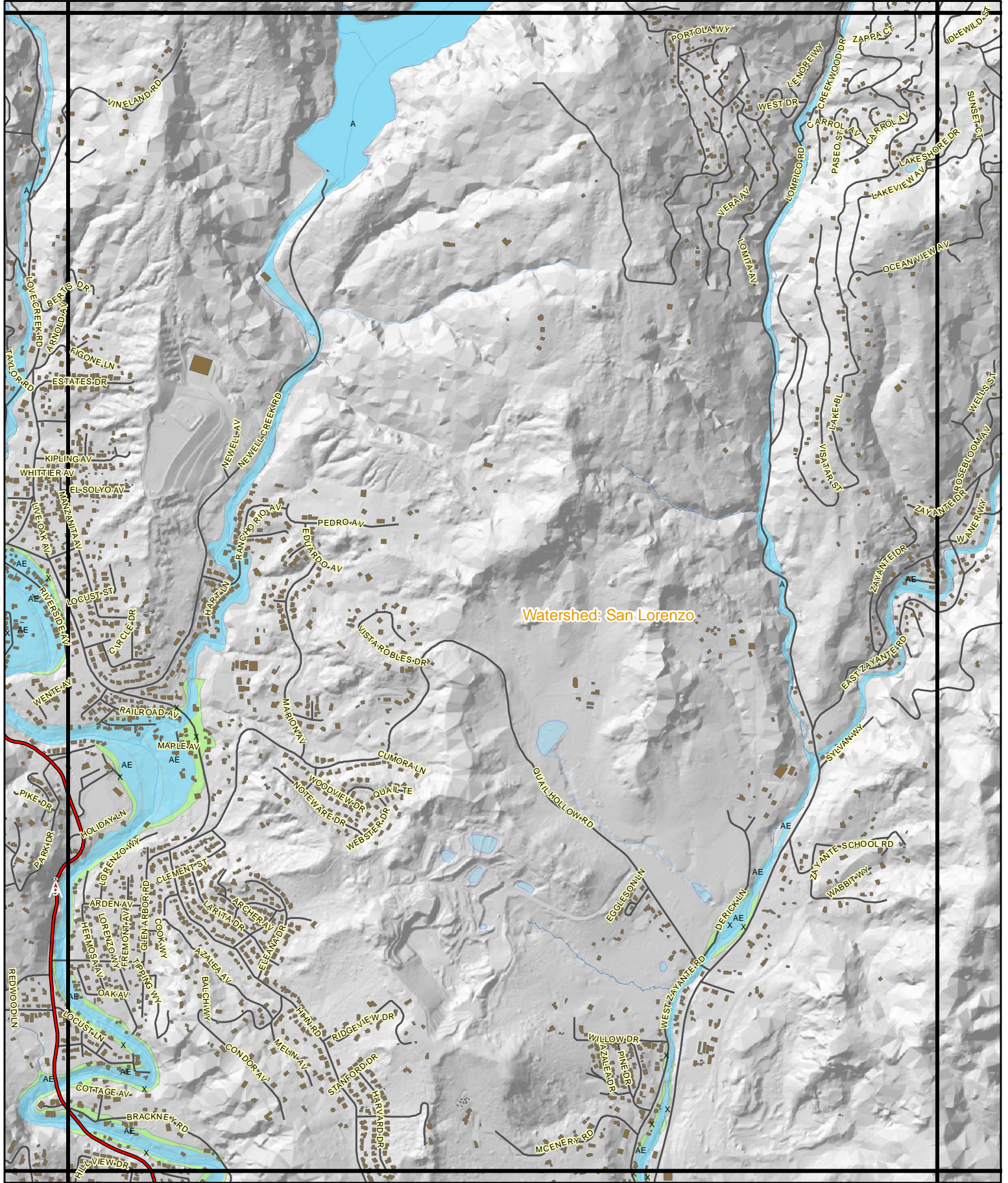





**SANTA CRUZ COUNTY, CA.**  
**2018/2019 WINTER STORM PLAN**

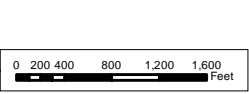
1800' grid number: **35**





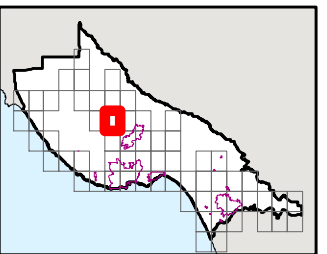
Watershed: San Lorenzo

	FEMA Floodway		100 Year Flood Zone AH		Stream		1800 Scale Grid		State Highways		County Boundary
	100 Year Flood Zone A		100 Year Flood Zone AO		Basins		Building		Street		City Limits
	100 Year Flood Zone A99		100 Year Flood Zone VE								
	100 Year Flood Zone AE		X								

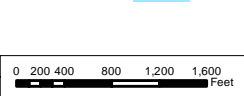
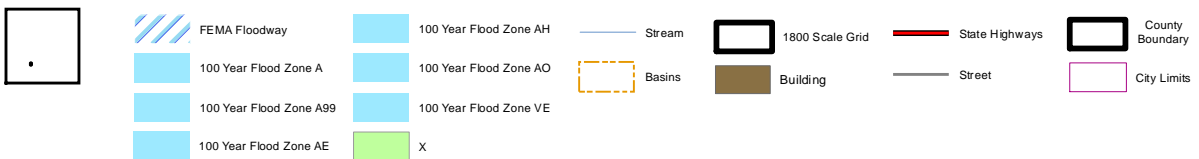
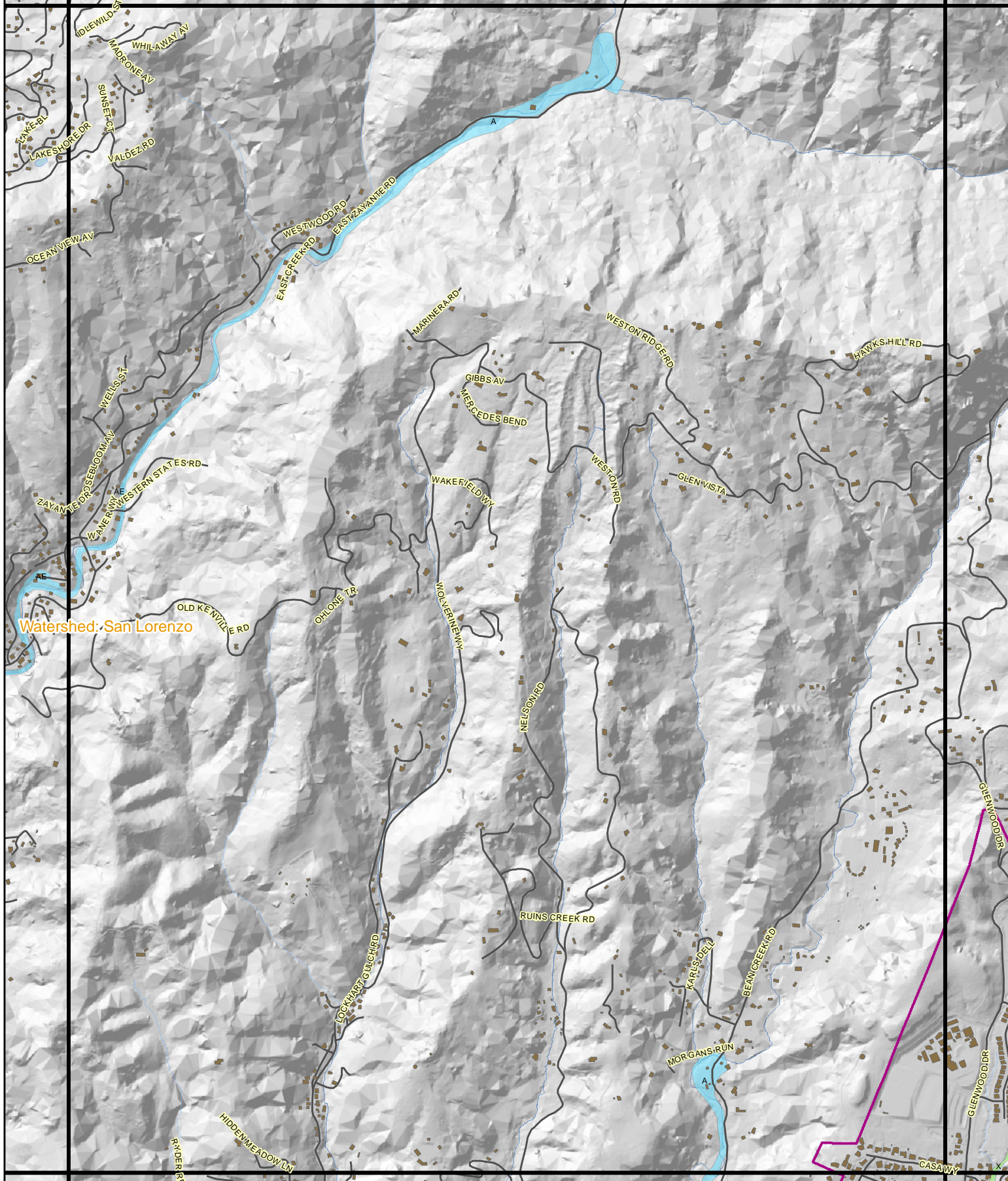


**SANTA CRUZ COUNTY, CA.  
2018/2019 WINTER STORM PLAN**

1800' grid number:  
**36**

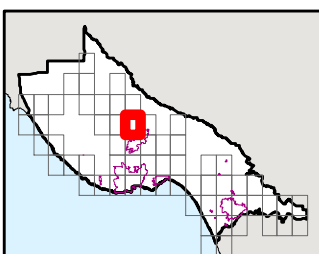




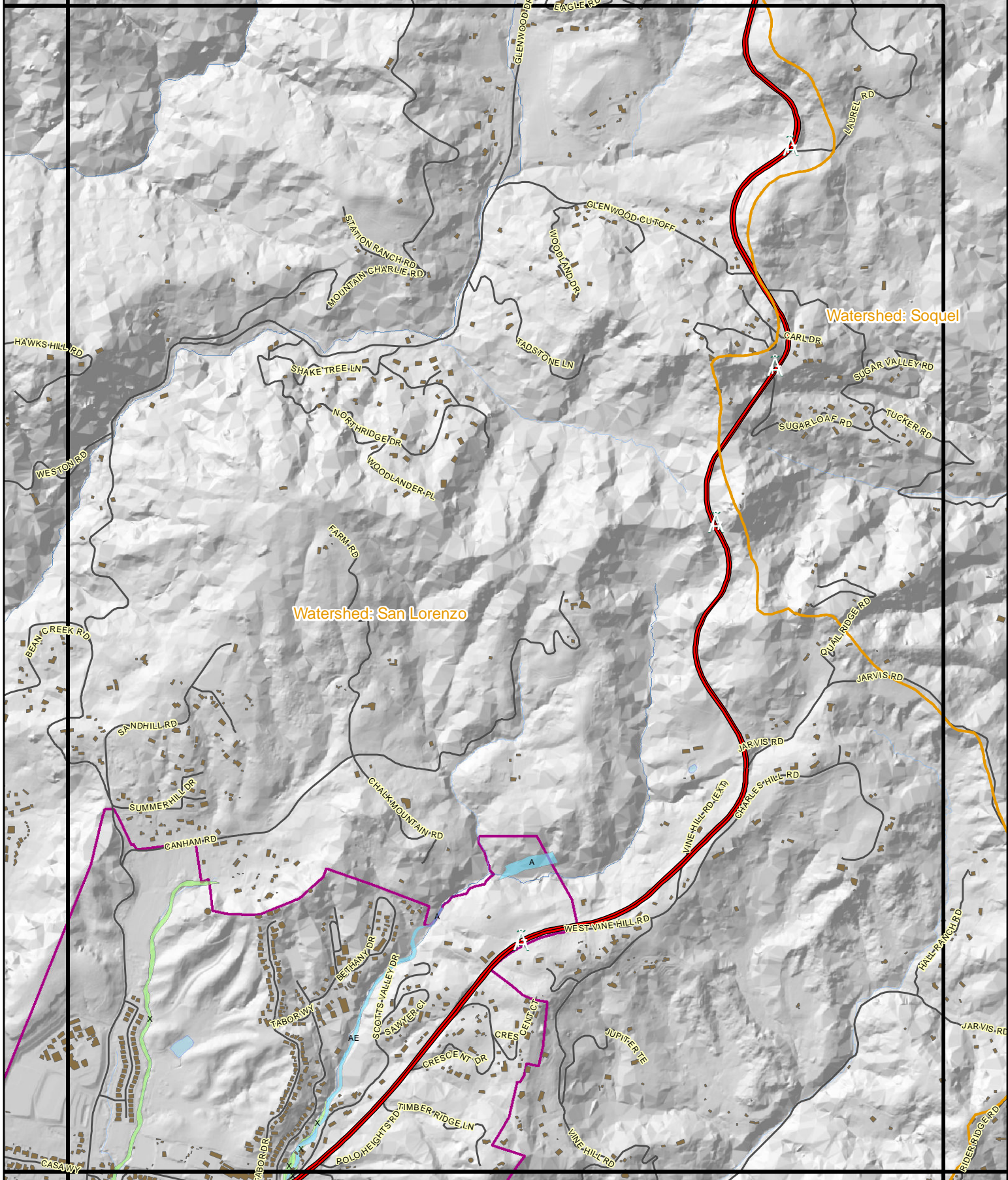


**SANTA CRUZ COUNTY, CA.  
2018/2019 WINTER STORM PLAN**

1800' grid number:  
**37**





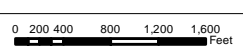


Watershed: Soquel

Watershed: San Lorenzo

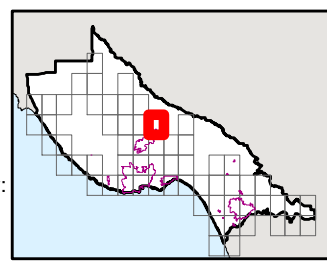


- FEMA Floodway
- 100 Year Flood Zone A
- 100 Year Flood Zone A99
- 100 Year Flood Zone AE
- 100 Year Flood Zone AH
- 100 Year Flood Zone AO
- 100 Year Flood Zone VE
- X
- Stream
- Basins
- Building
- Street
- County Boundary
- City Limits

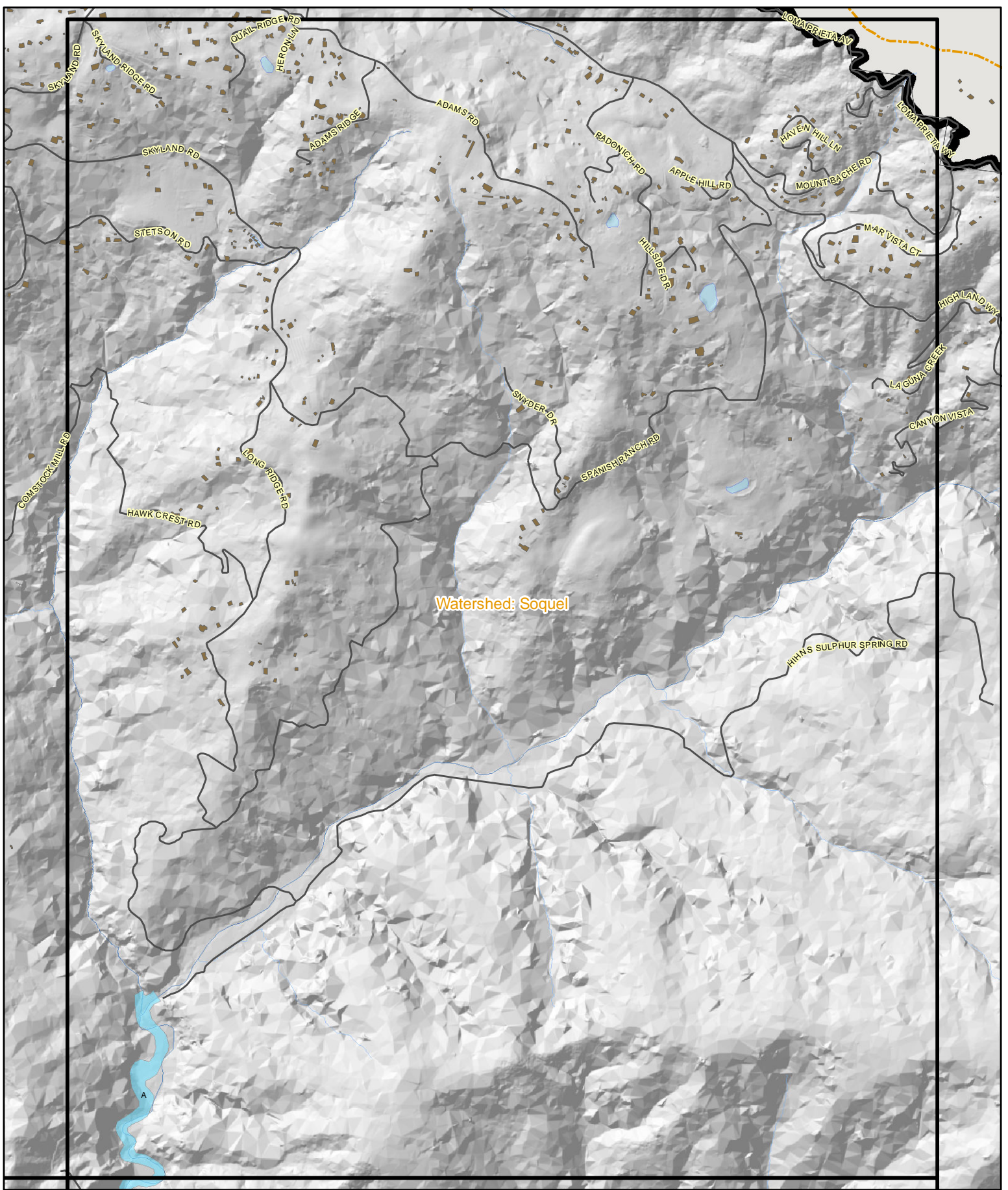


**SANTA CRUZ COUNTY, CA.  
2018/2019 WINTER STORM PLAN**

1800' grid number:  
**38**






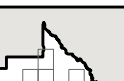




Watershed: Soquel



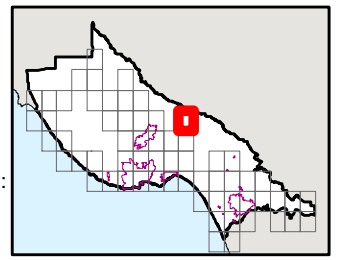
- FEMA Floodway
- 100 Year Flood Zone A
- 100 Year Flood Zone A99
- 100 Year Flood Zone AE
- 100 Year Flood Zone AH
- 100 Year Flood Zone AO
- 100 Year Flood Zone VE
- X

- Stream
- Basins
- Building
- Street
- State Highways
- County Boundary
- City Limits

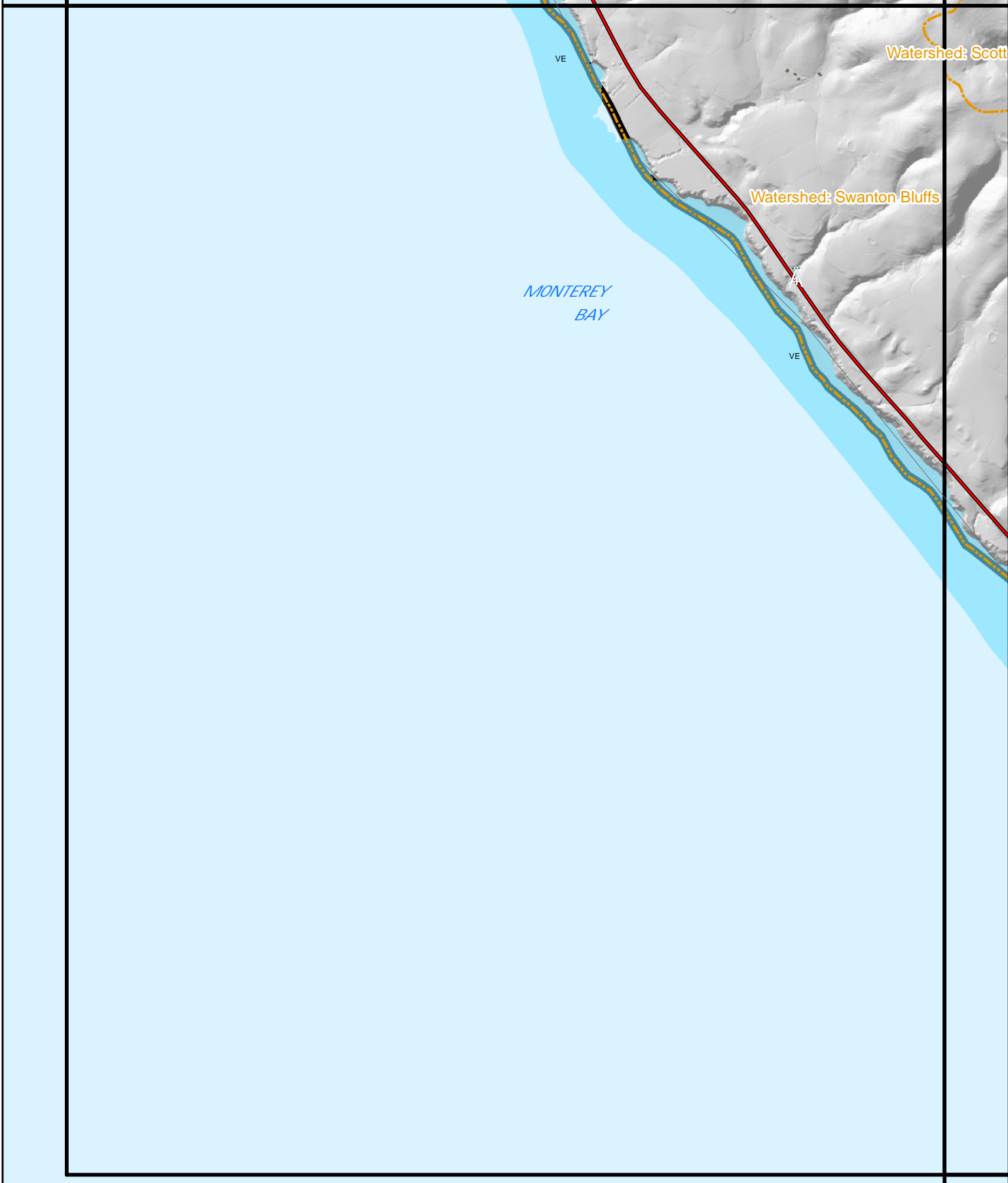


SANTA CRUZ COUNTY, CA.  
2018/2019 WINTER STORM PLAN

1800' grid number:  
**40**







- FEMA Floodway
- 100 Year Flood Zone A
- 100 Year Flood Zone A99
- 100 Year Flood Zone AE

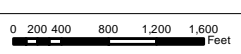
- 100 Year Flood Zone AH
- 100 Year Flood Zone AO
- 100 Year Flood Zone VE
- X

- Stream
- Basins

- 1800 Scale Grid
- Building

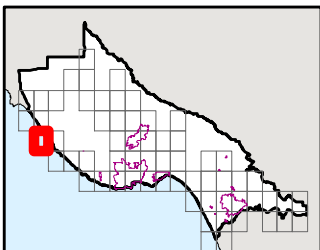
- State Highways
- Street

- County Boundary
- City Limits

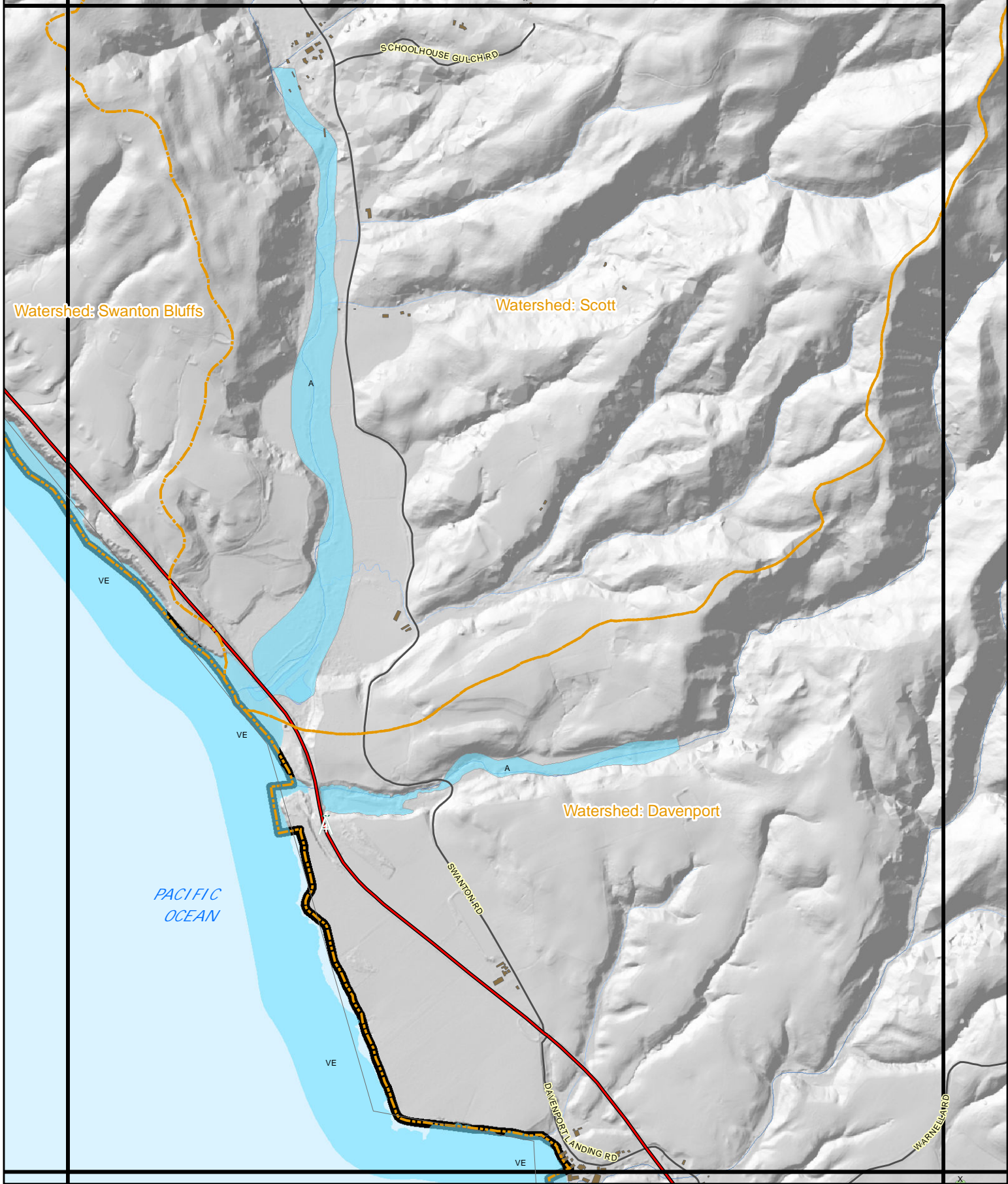


**SANTA CRUZ COUNTY, CA.  
2018/2019 WINTER STORM PLAN**

1800' grid number:  
**44**







- FEMA Floodway
- 100 Year Flood Zone A
- 100 Year Flood Zone A99
- 100 Year Flood Zone AE


- 100 Year Flood Zone AH
- 100 Year Flood Zone AO
- 100 Year Flood Zone VE
- X

- Stream
- Basins

- 1800 Scale Grid
- Building

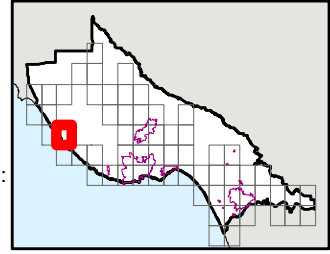
- State Highways
- Street

- County Boundary
- City Limits

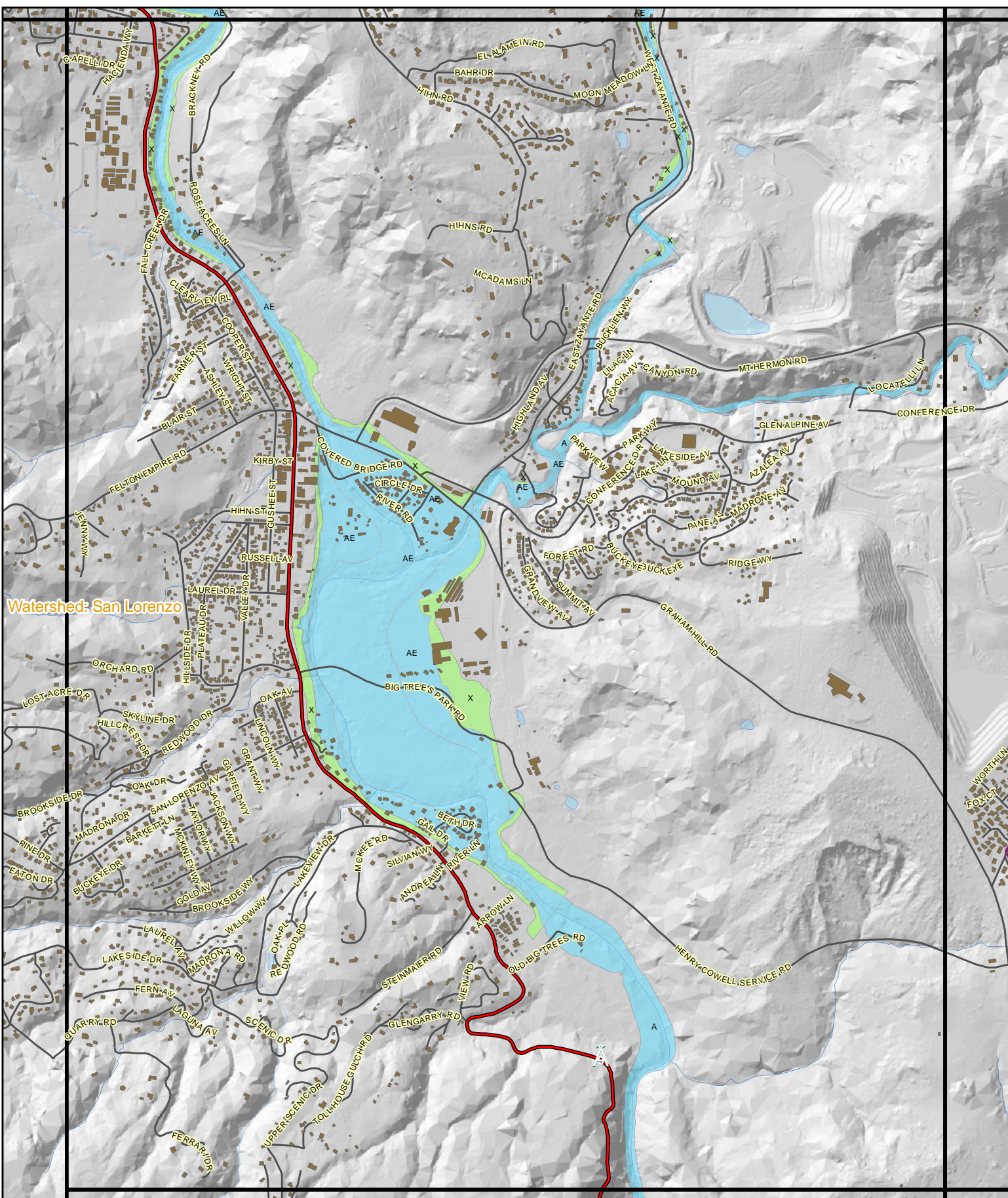


**SANTA CRUZ COUNTY, CA.  
2018/2019 WINTER STORM PLAN**

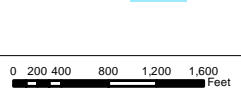
1800' grid number:  
**45**





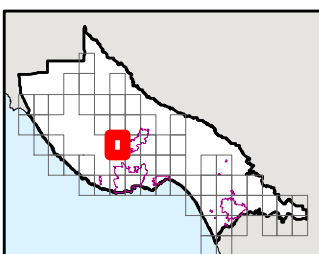


Watershed: San Lorenzo

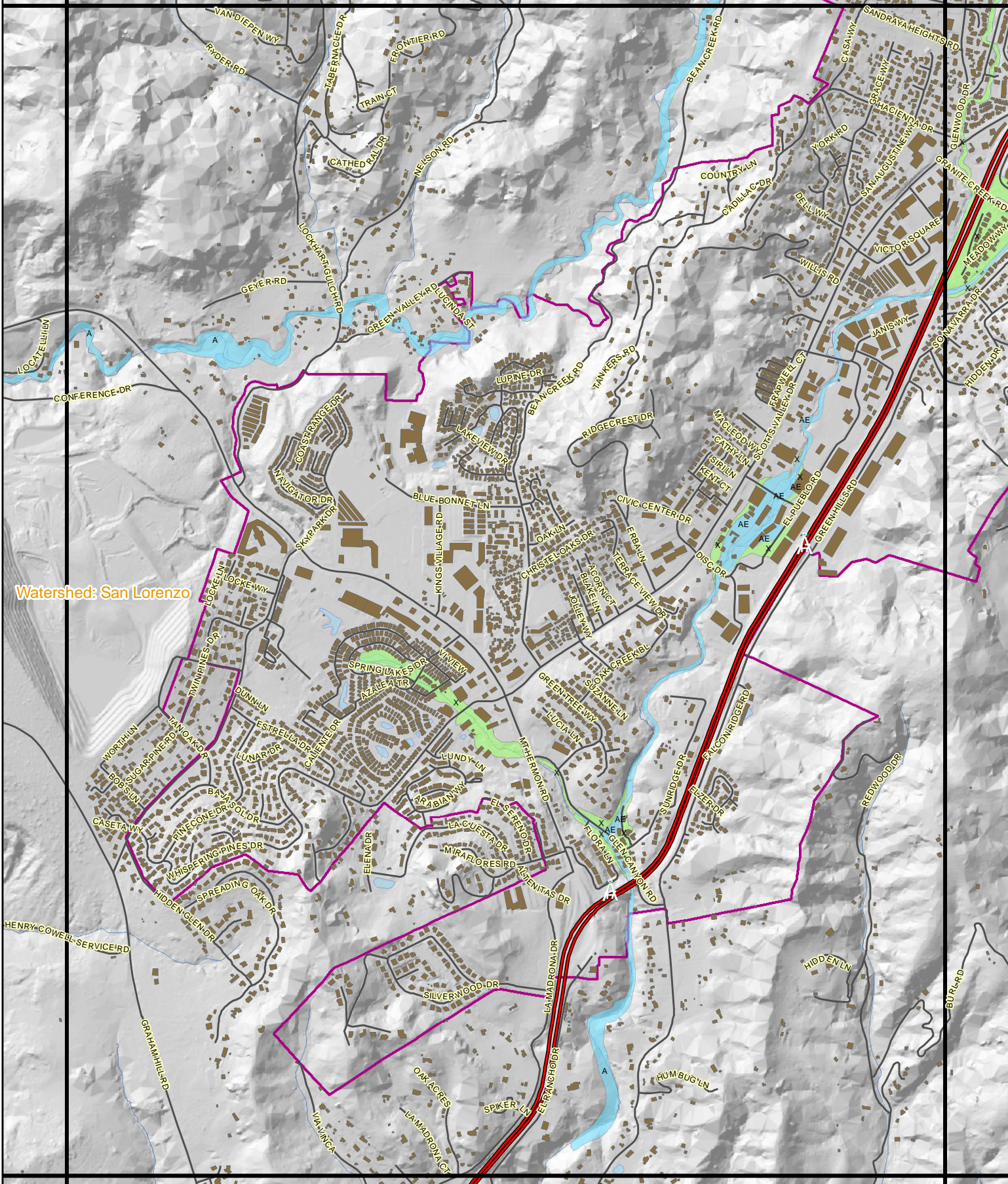


SANTA CRUZ COUNTY, CA.  
2018/2019 WINTER STORM PLAN

1800' grid number:  
**49**

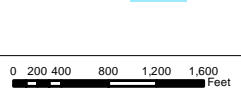






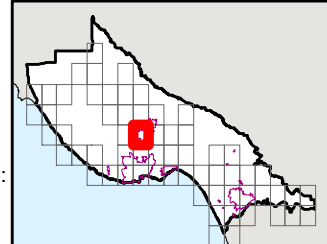
Watershed: San Lorenzo

FEMA Floodway	100 Year Flood Zone AH	Stream	1800 Scale Grid	State Highways	County Boundary
100 Year Flood Zone A	100 Year Flood Zone AO	Basins	Building	Street	City Limits
100 Year Flood Zone A99	100 Year Flood Zone VE				
100 Year Flood Zone AE	X				

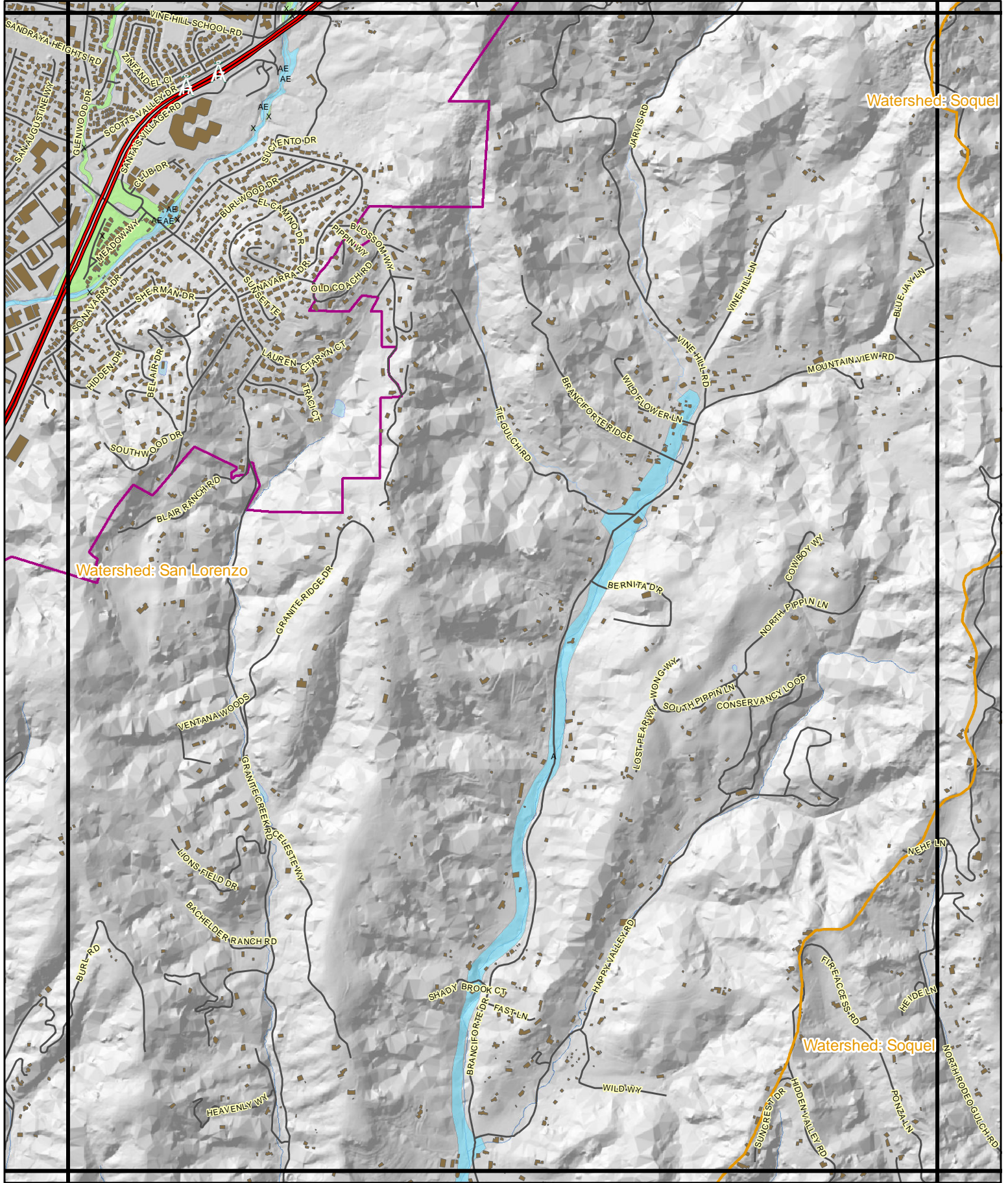


**SANTA CRUZ COUNTY, CA.  
2018/2019 WINTER STORM PLAN**

1800' grid number:  
**50**








Watershed: Soquel

Watershed: San Lorenzo

Watershed: Soquel

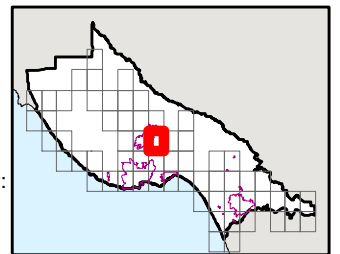


- FEMA Floodway
- 100 Year Flood Zone A
- 100 Year Flood Zone A99
- 100 Year Flood Zone AE
- 100 Year Flood Zone AH
- 100 Year Flood Zone AO
- 100 Year Flood Zone VE
- X
- Stream
- Basins
- Building
- Street
- State Highways
- County Boundary
- City Limits

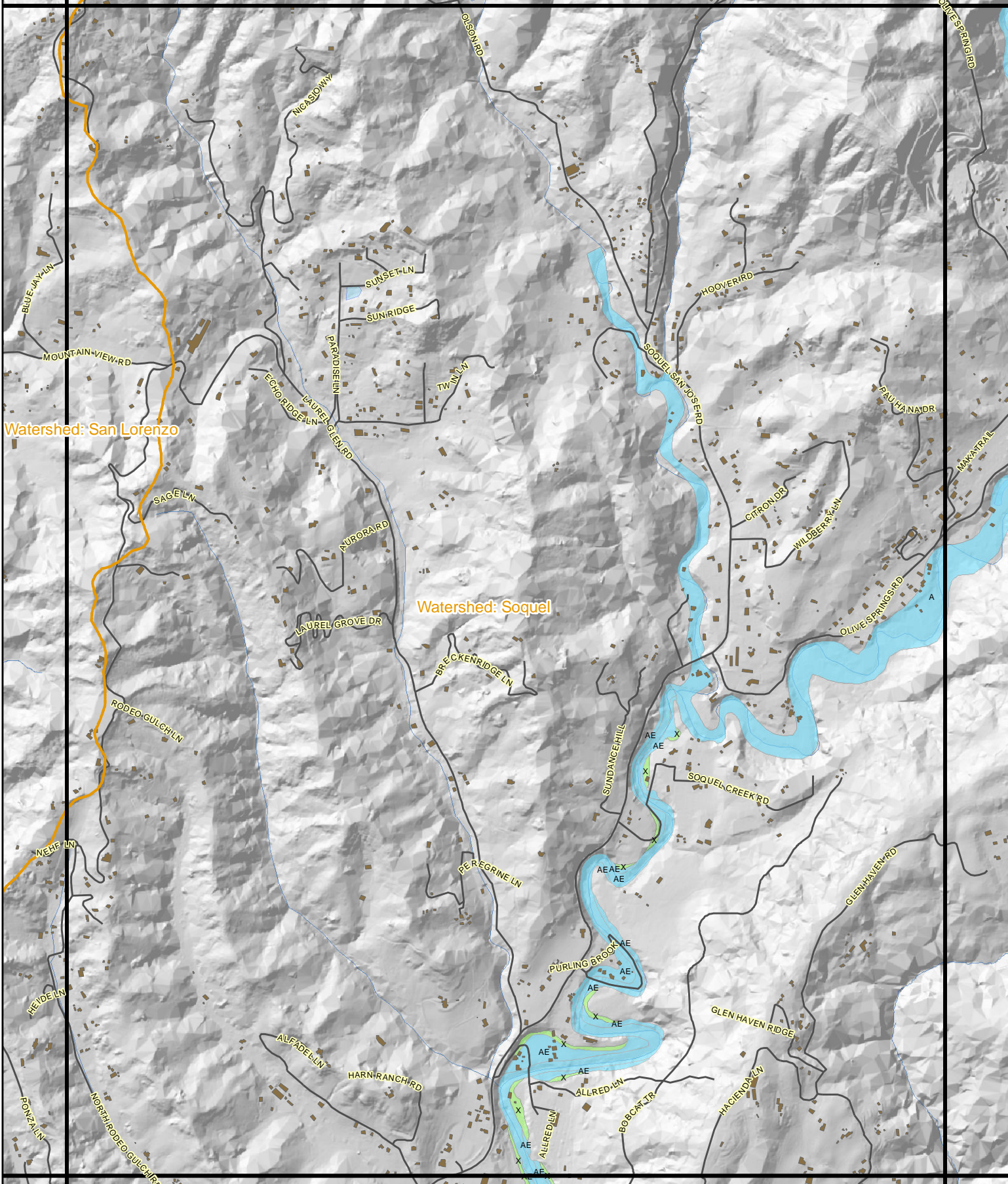


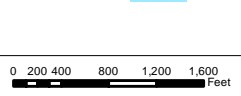
**SANTA CRUZ COUNTY, CA.  
2018/2019 WINTER STORM PLAN**

1800' grid number:  
**51**



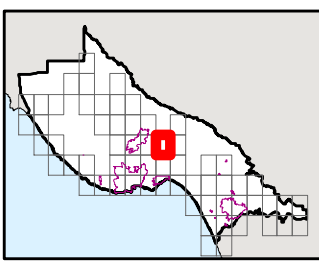




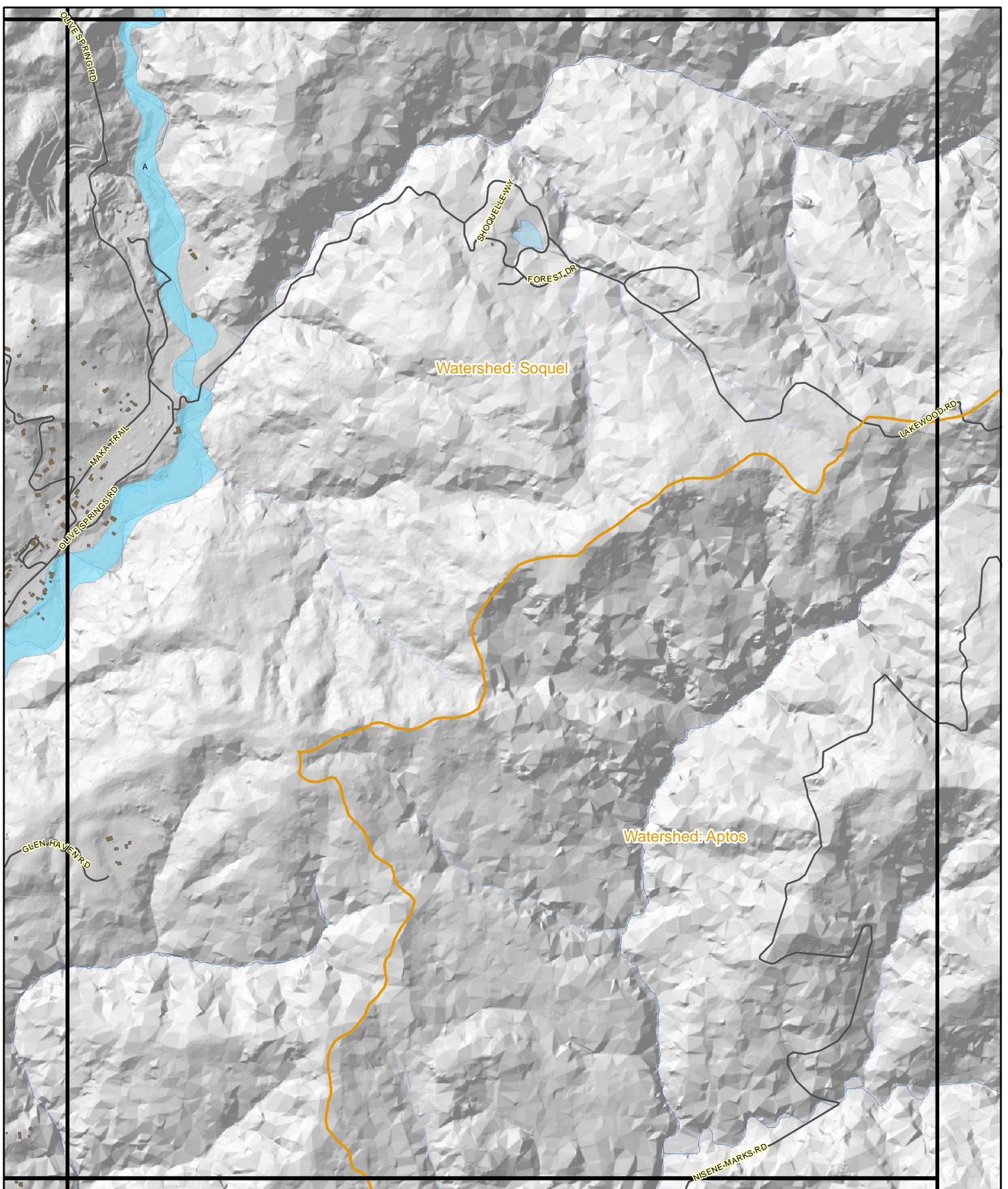



**SANTA CRUZ COUNTY, CA.  
2018/2019 WINTER STORM PLAN**

1800' grid number:  
**52**







FEMA Floodway

100 Year Flood Zone A

100 Year Flood Zone A99

100 Year Flood Zone AE

100 Year Flood Zone AH

100 Year Flood Zone AO

100 Year Flood Zone VE

X

Stream

Basins

1800 Scale Grid


Building

State Highways

Street

County Boundary

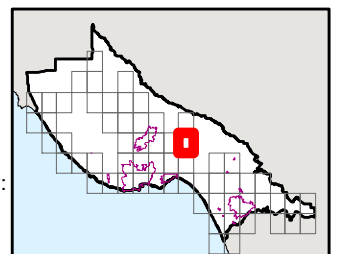
City Limits



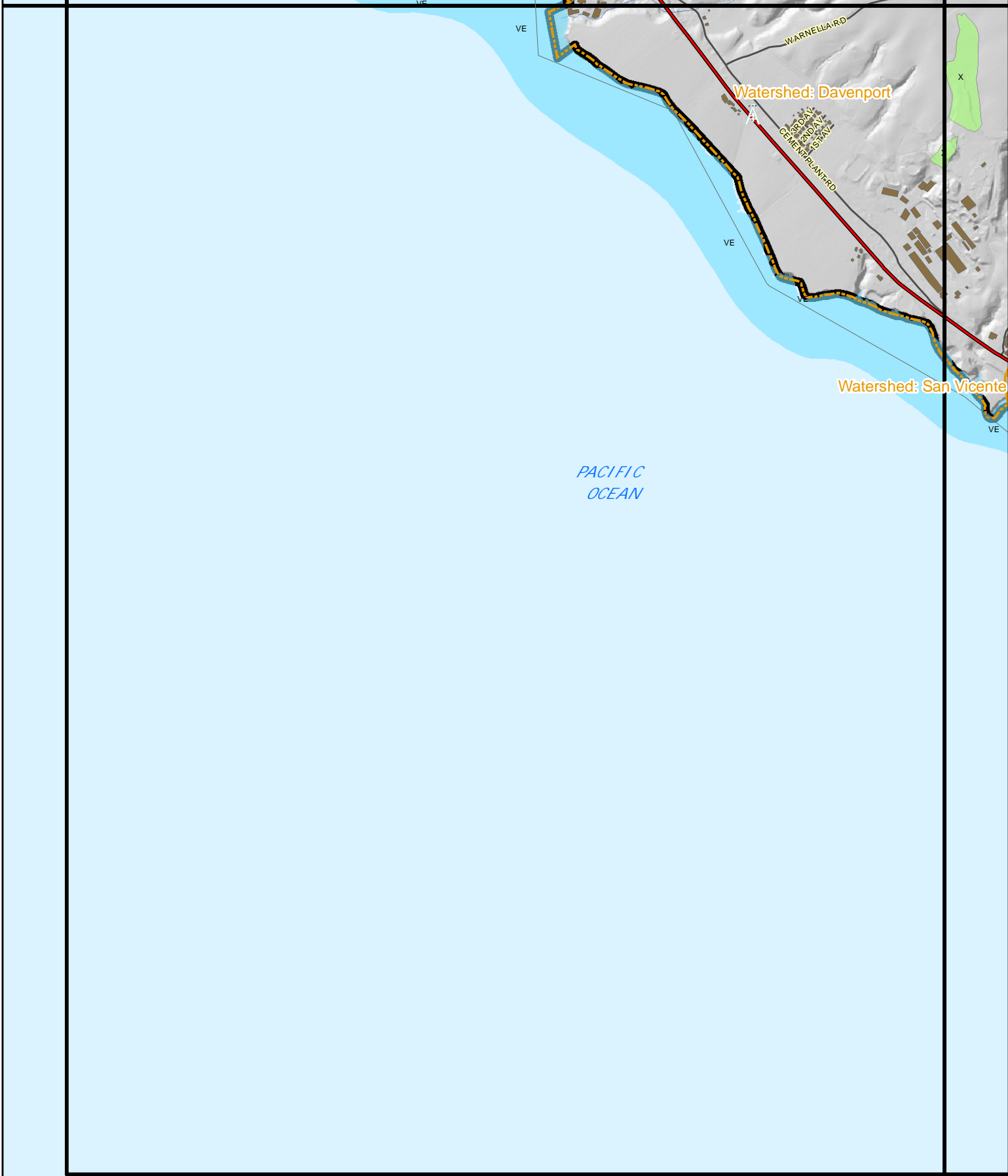
SANTA CRUZ COUNTY, CA.  
2018/2019 WINTER STORM PLAN





1800' grid number:

53




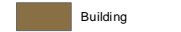





-  FEMA Floodway
-  100 Year Flood Zone A
-  100 Year Flood Zone A99
-  100 Year Flood Zone AE

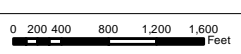
-  100 Year Flood Zone AH
-  100 Year Flood Zone AO
-  100 Year Flood Zone VE
-  X

-  Stream
-  Basins

-  1800 Scale Grid
-  Building

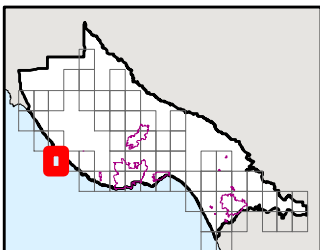
-  State Highways
-  Street

-  County Boundary
-  City Limits



**SANTA CRUZ COUNTY, CA.  
2018/2019 WINTER STORM PLAN**


1800' grid number:  
**58**





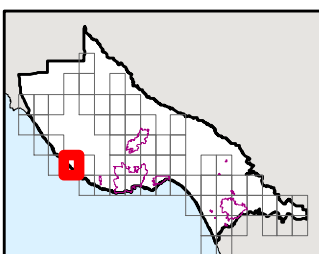


	FEMA Floodway		100 Year Flood Zone AH		Stream		1800 Scale Grid		State Highways		County Boundary
	100 Year Flood Zone A		100 Year Flood Zone AO		Basins		Building		Street		City Limits
	100 Year Flood Zone A99		100 Year Flood Zone VE								
	100 Year Flood Zone AE		X								

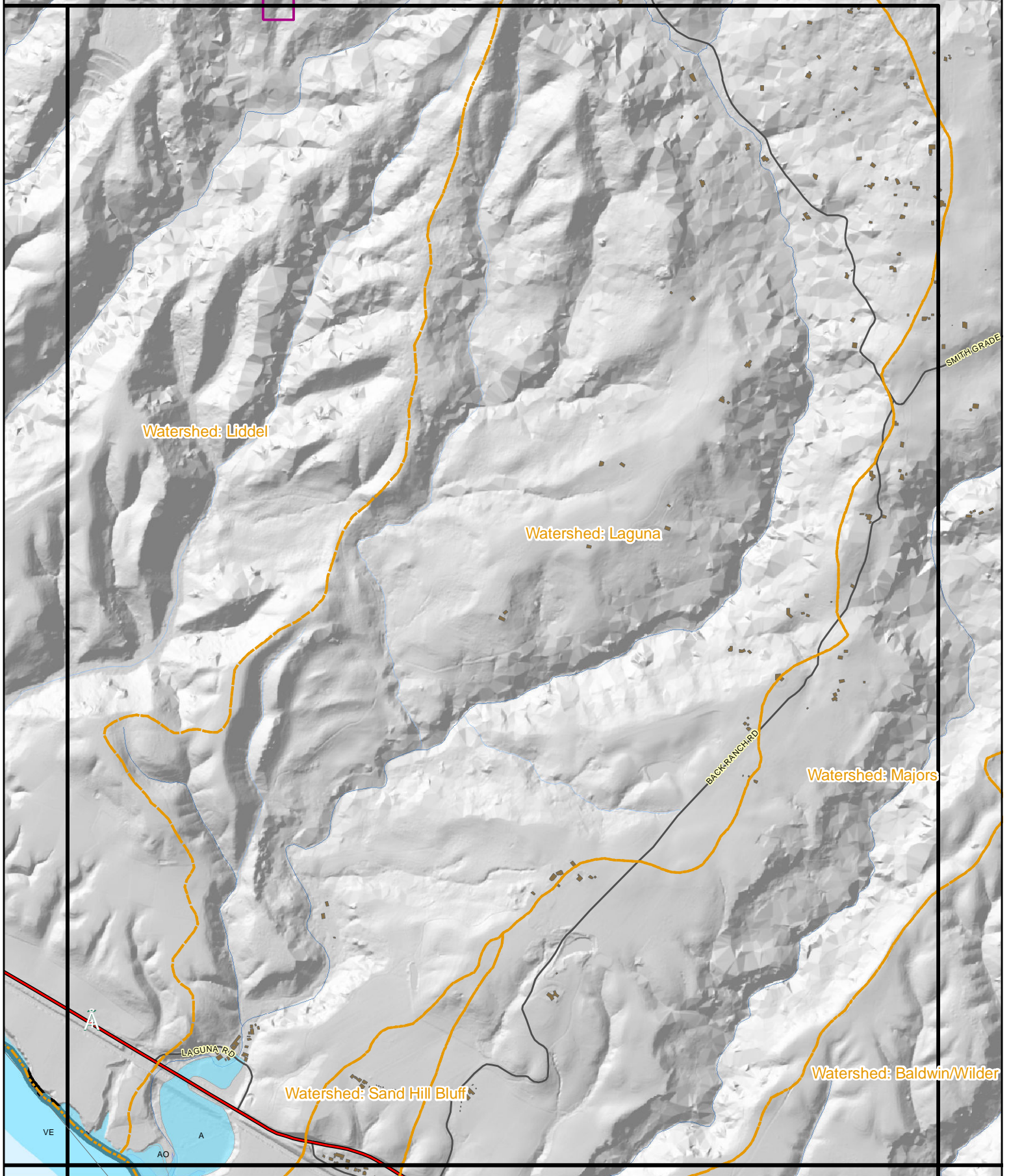


**SANTA CRUZ COUNTY, CA.  
2018/2019 WINTER STORM PLAN**

1800' grid number:  
**59**







- FEMA Floodway
- 100 Year Flood Zone A
- 100 Year Flood Zone A99
- 100 Year Flood Zone AE

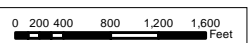
- 100 Year Flood Zone AH
- 100 Year Flood Zone AO
- 100 Year Flood Zone VE
- X

- Stream
- Basins

- 1800 Scale Grid
- Building

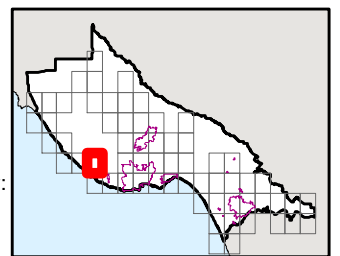
- State Highways
- Street

- County Boundary
- City Limits



**SANTA CRUZ COUNTY, CA.  
2018/2019 WINTER STORM PLAN**

1800' grid number:  
**60**





Watershed: Majors


Watershed: San Lorenzo

Watershed: Baldwin/Wilder



- FEMA Floodway
- 100 Year Flood Zone A
- 100 Year Flood Zone A99
- 100 Year Flood Zone AE
- 100 Year Flood Zone AH
- 100 Year Flood Zone AO
- 100 Year Flood Zone VE
- X

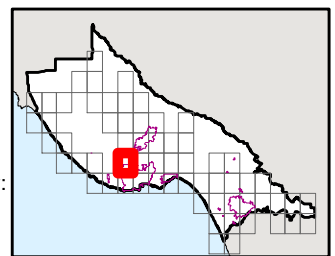
- Stream
- Basins
- Building
- 1800 Scale Grid
- State Highways
- Street
- County Boundary
- City Limits



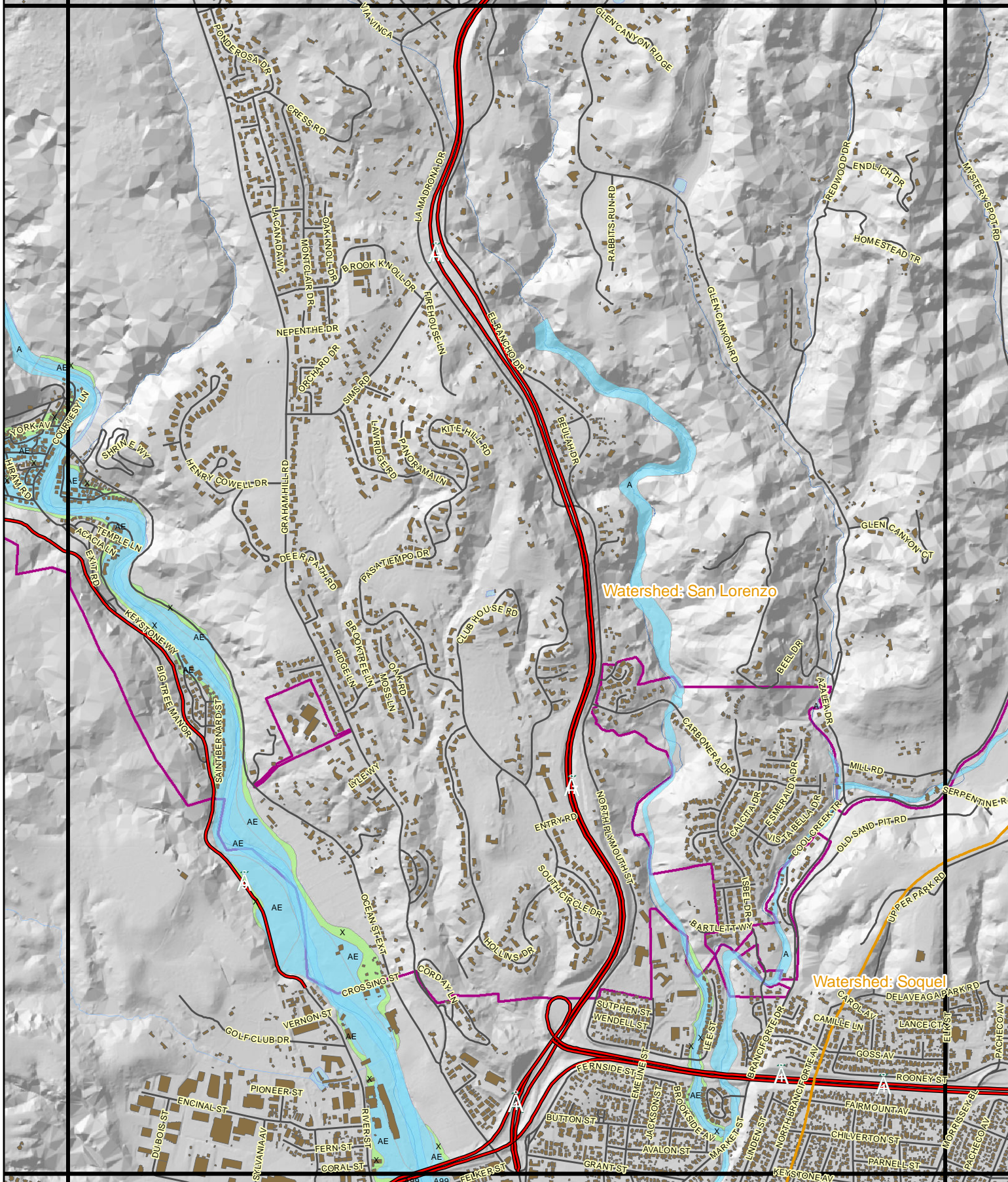
# SANTA CRUZ COUNTY, CA. 2018/2019 WINTER STORM PLAN

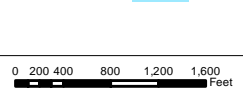
1800' grid number:

# 62



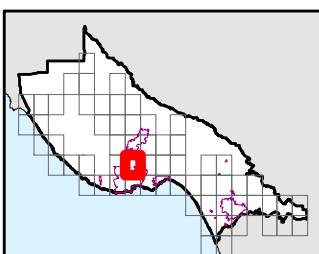




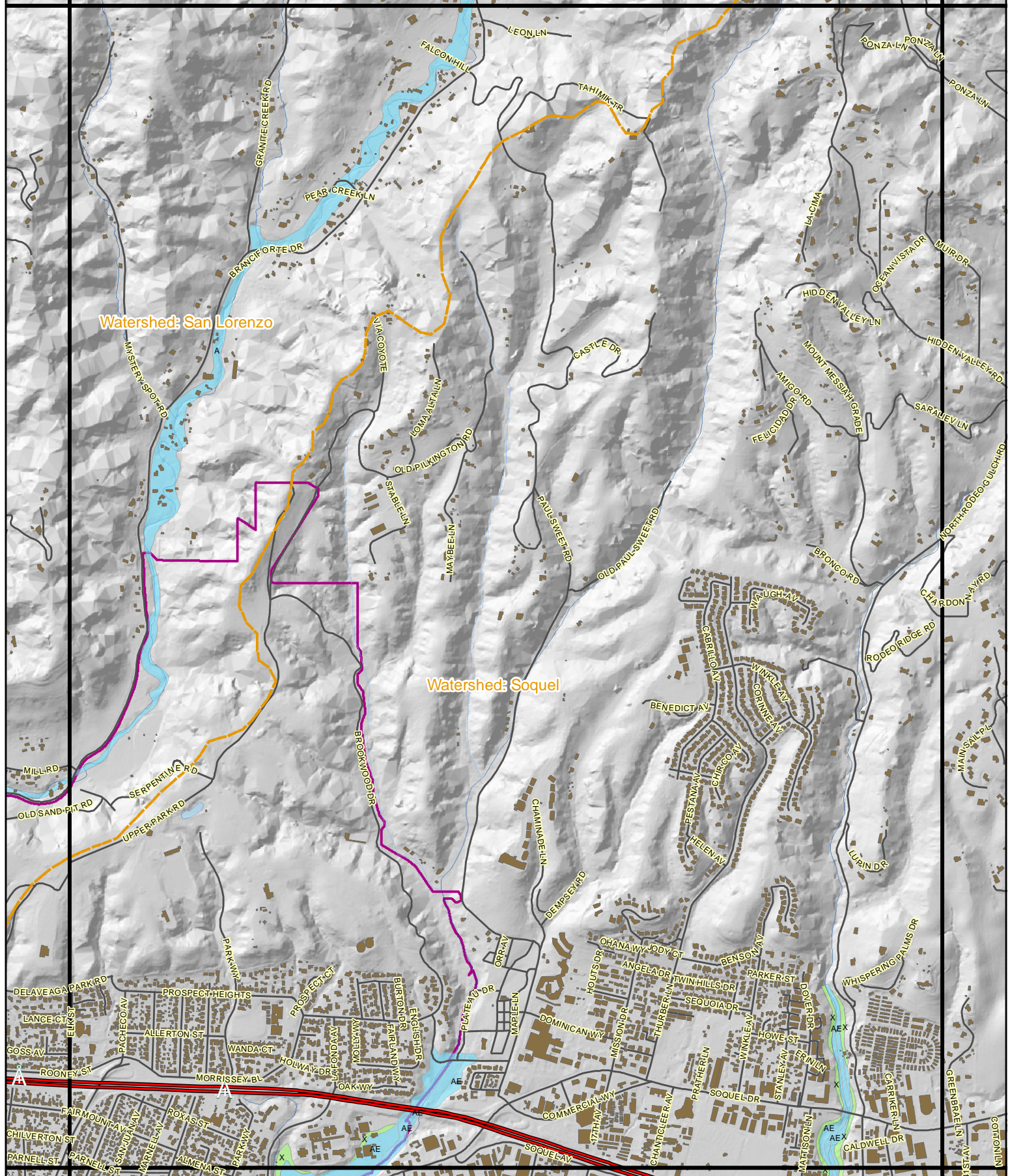



**SANTA CRUZ COUNTY, CA.  
2018/2019 WINTER STORM PLAN**

1800' grid number:  
**63**







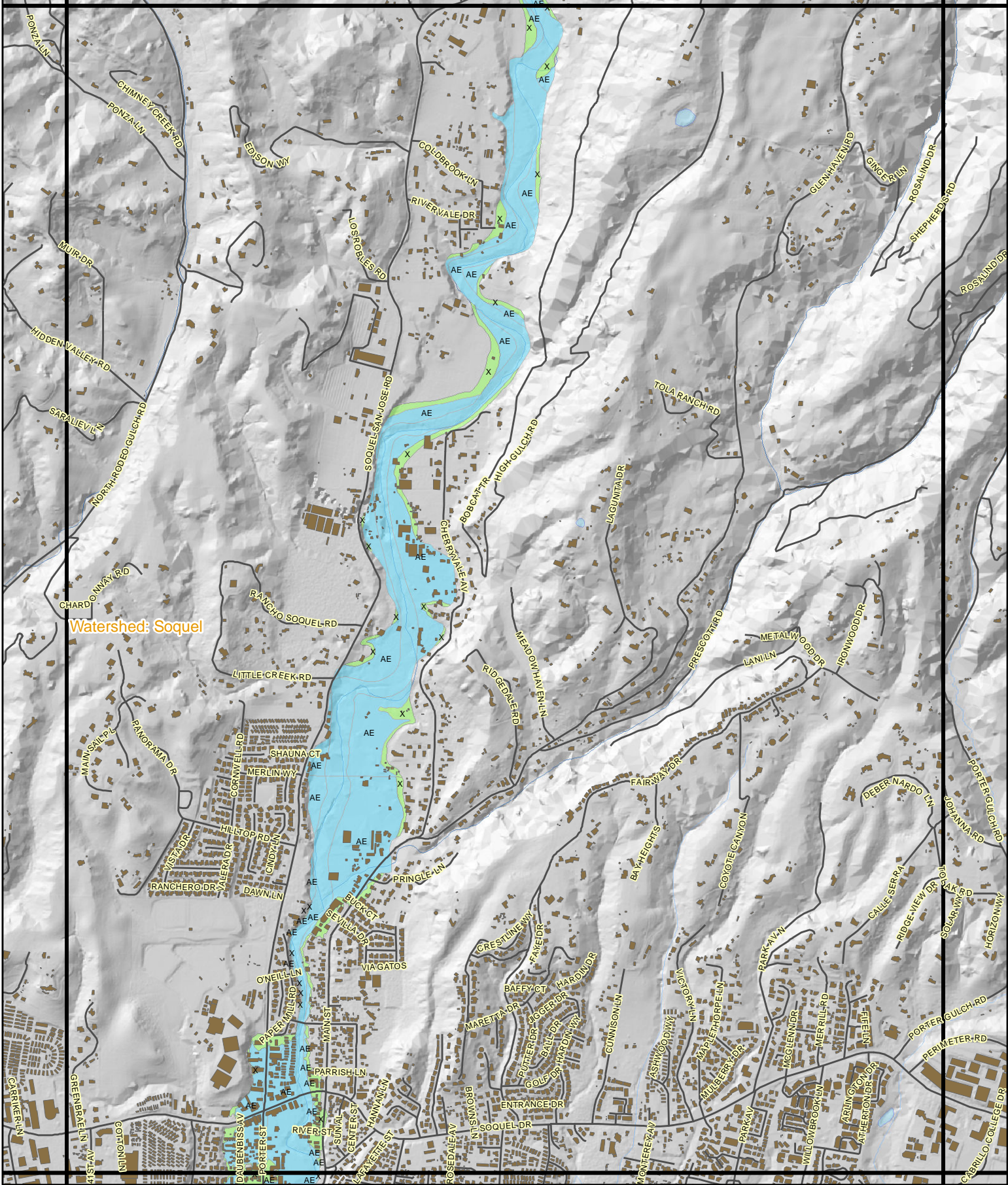
Watershed: San Lorenzo

Watershed: Soquel


**SANTA CRUZ COUNTY, CA.**  
**2018/2019 WINTER STORM PLAN**

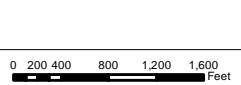
1800' grid number:  
**64**





Watershed: Soquel

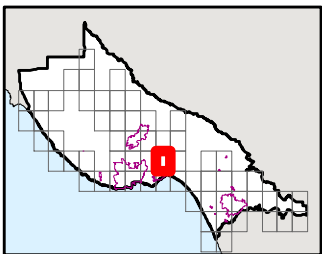
	FEMA Floodway		100 Year Flood Zone AH		Stream		1800 Scale Grid		State Highways		County Boundary
	100 Year Flood Zone A		100 Year Flood Zone AO		Basins		Building		Street		City Limits
	100 Year Flood Zone A99		100 Year Flood Zone VE								
	100 Year Flood Zone AE		X								



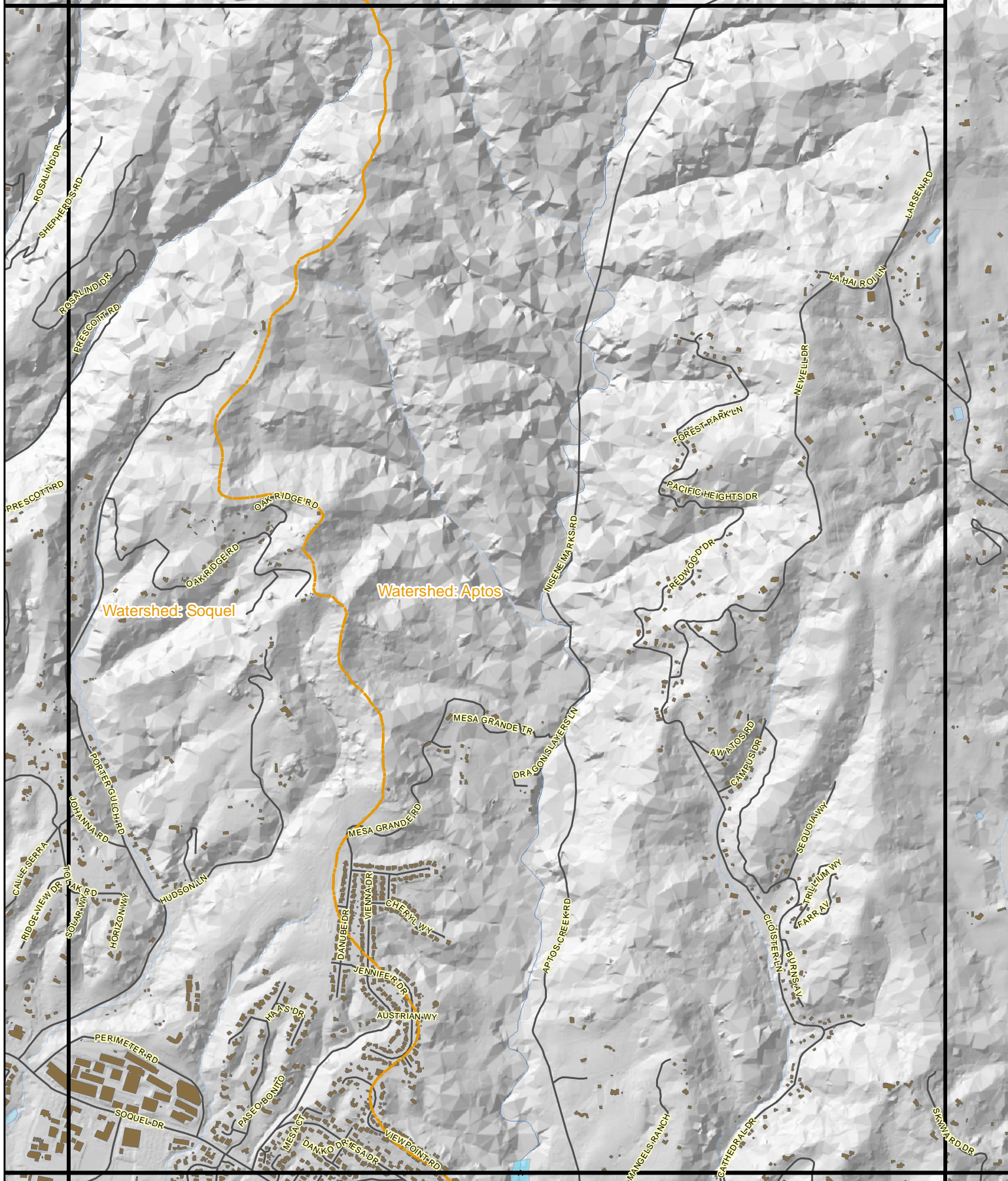
SANTA CRUZ COUNTY, CA.  
2018/2019 WINTER STORM PLAN

1800' grid number:

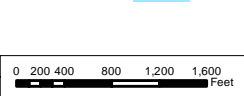
65





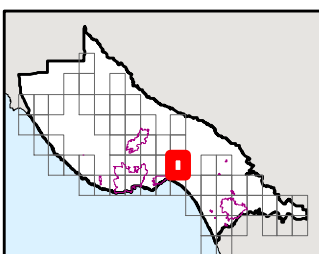


FEMA Floodway	100 Year Flood Zone AH	Stream	1800 Scale Grid	State Highways	County Boundary
100 Year Flood Zone A	100 Year Flood Zone AO	Basins	Building	Street	City Limits
100 Year Flood Zone A99	100 Year Flood Zone VE				
100 Year Flood Zone AE	X				

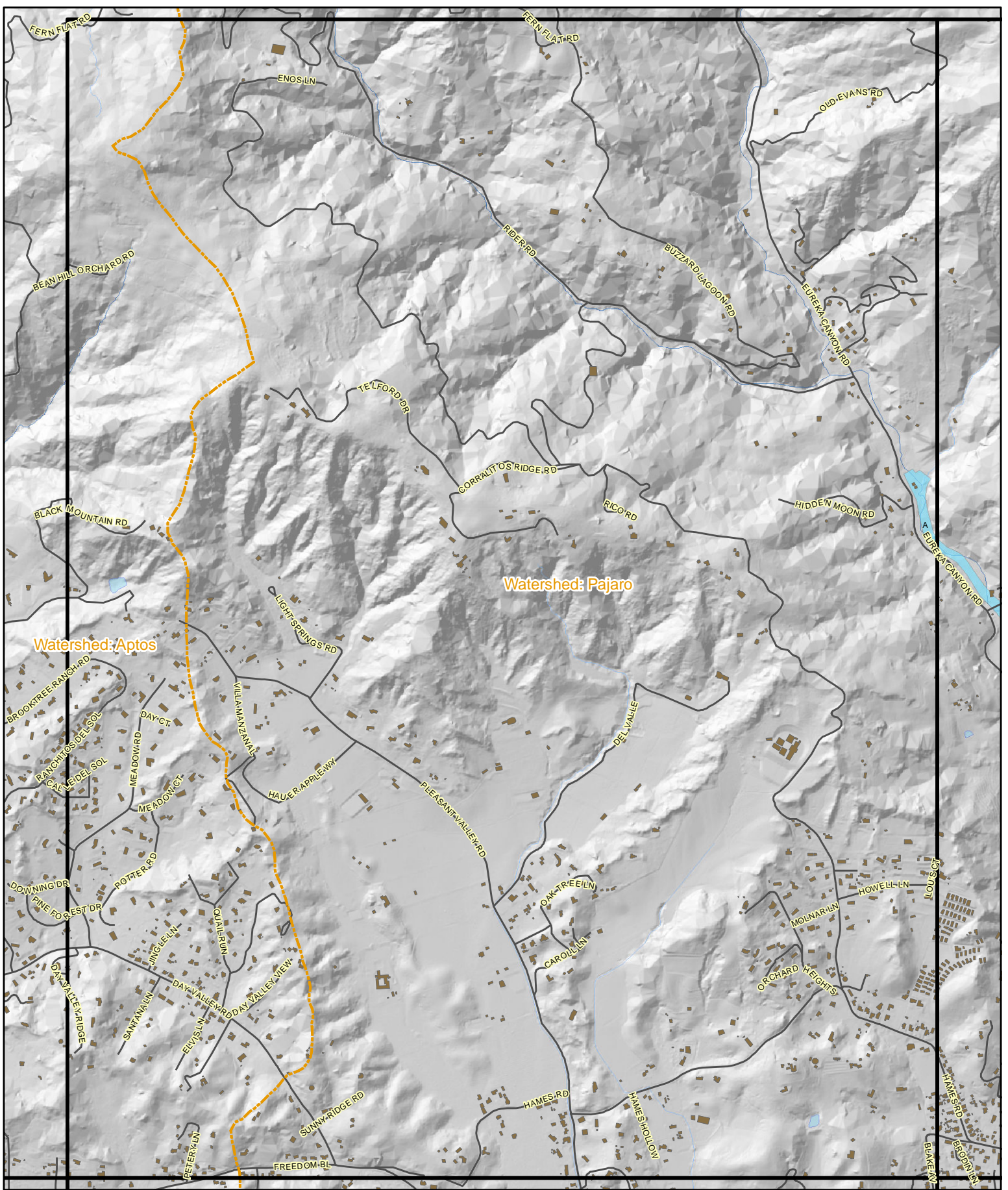


**SANTA CRUZ COUNTY, CA.  
2018/2019 WINTER STORM PLAN**

1800' grid number:  
**66**







Watershed: Pajaro

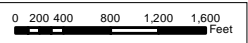
Watershed: Aptos



- FEMA Floodway
- 100 Year Flood Zone A
- 100 Year Flood Zone A99
- 100 Year Flood Zone AE
- 100 Year Flood Zone AH
- 100 Year Flood Zone AO
- 100 Year Flood Zone VE
- X

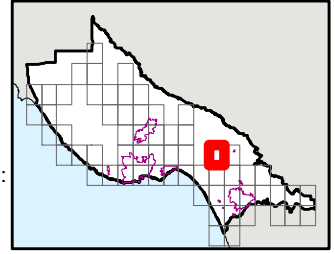
- Stream
- Basins
- Building

- 1800 Scale Grid
- State Highways
- Street
- County Boundary
- City Limits

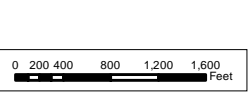
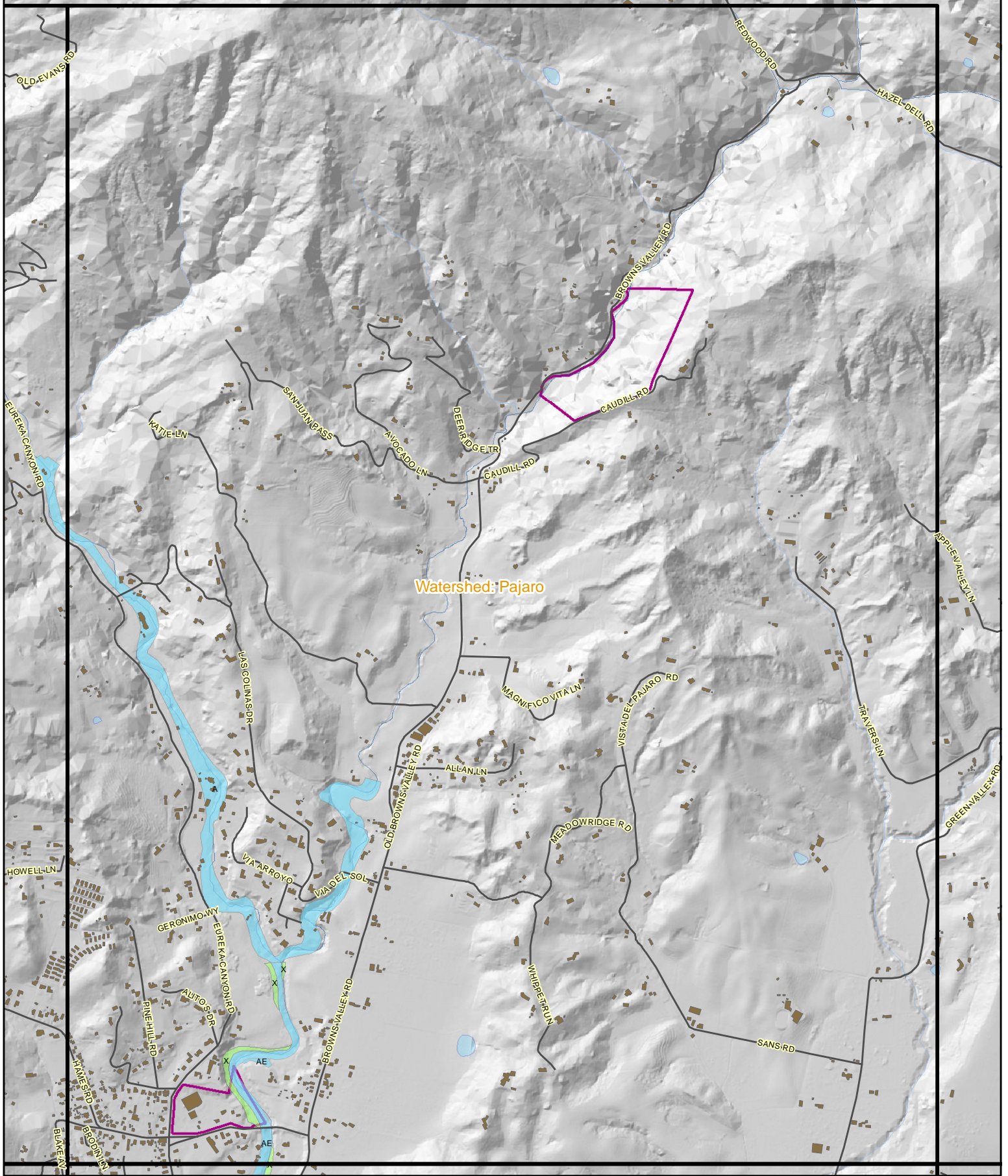


SANTA CRUZ COUNTY, CA.  
2018/2019 WINTER STORM PLAN

1800' grid number:  
**68**

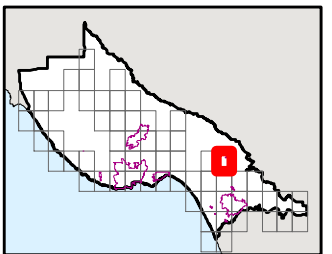




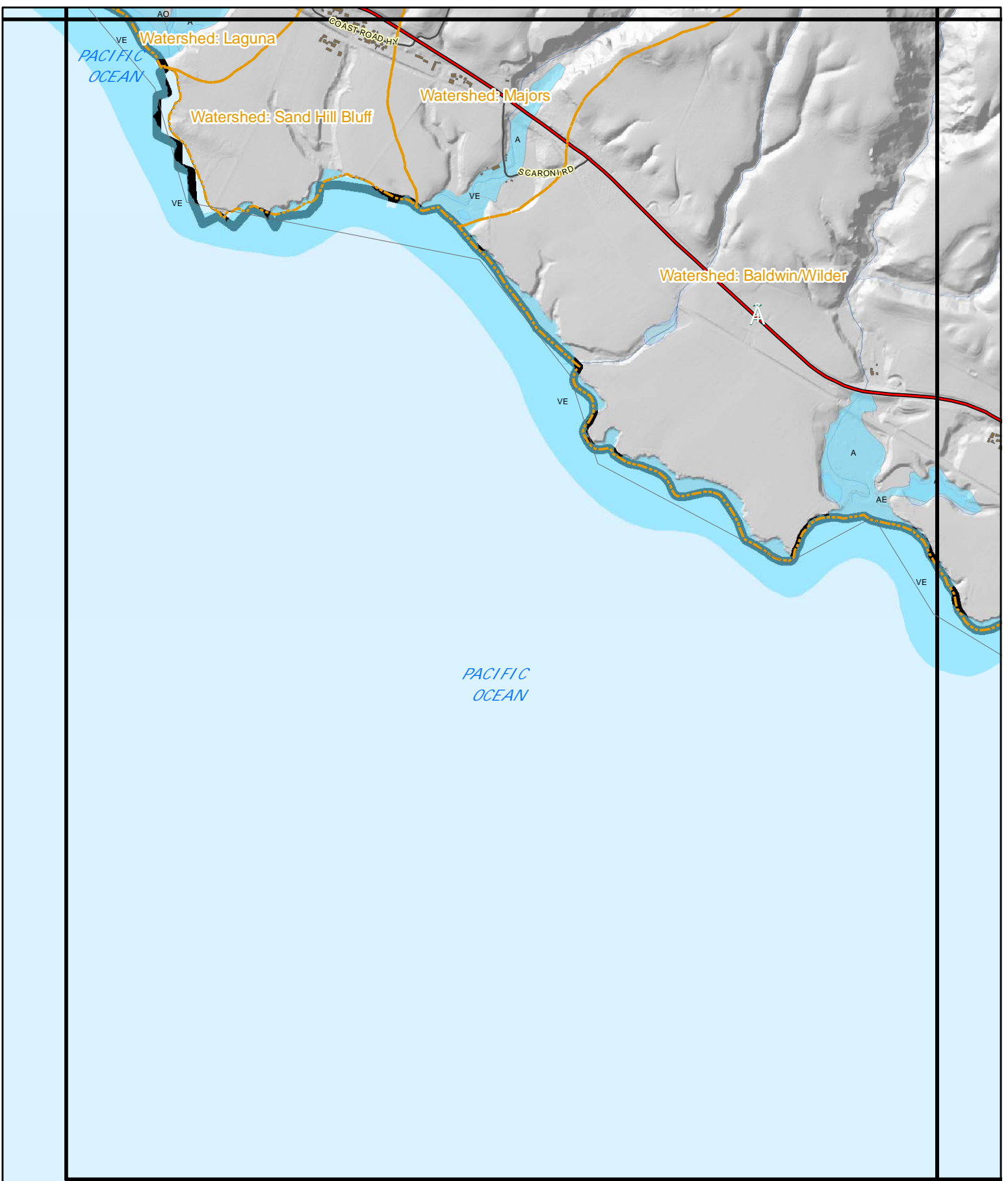


**SANTA CRUZ COUNTY, CA.  
2018/2019 WINTER STORM PLAN**


1800' grid number:  
**69**





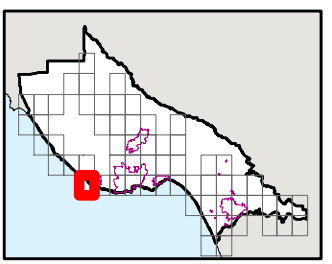


	FEMA Floodway		100 Year Flood Zone AH		Stream		1800 Scale Grid		State Highways		County Boundary
	100 Year Flood Zone A		100 Year Flood Zone AO		Basins		Building		Street		City Limits
	100 Year Flood Zone A99		100 Year Flood Zone VE								
	100 Year Flood Zone AE		X								

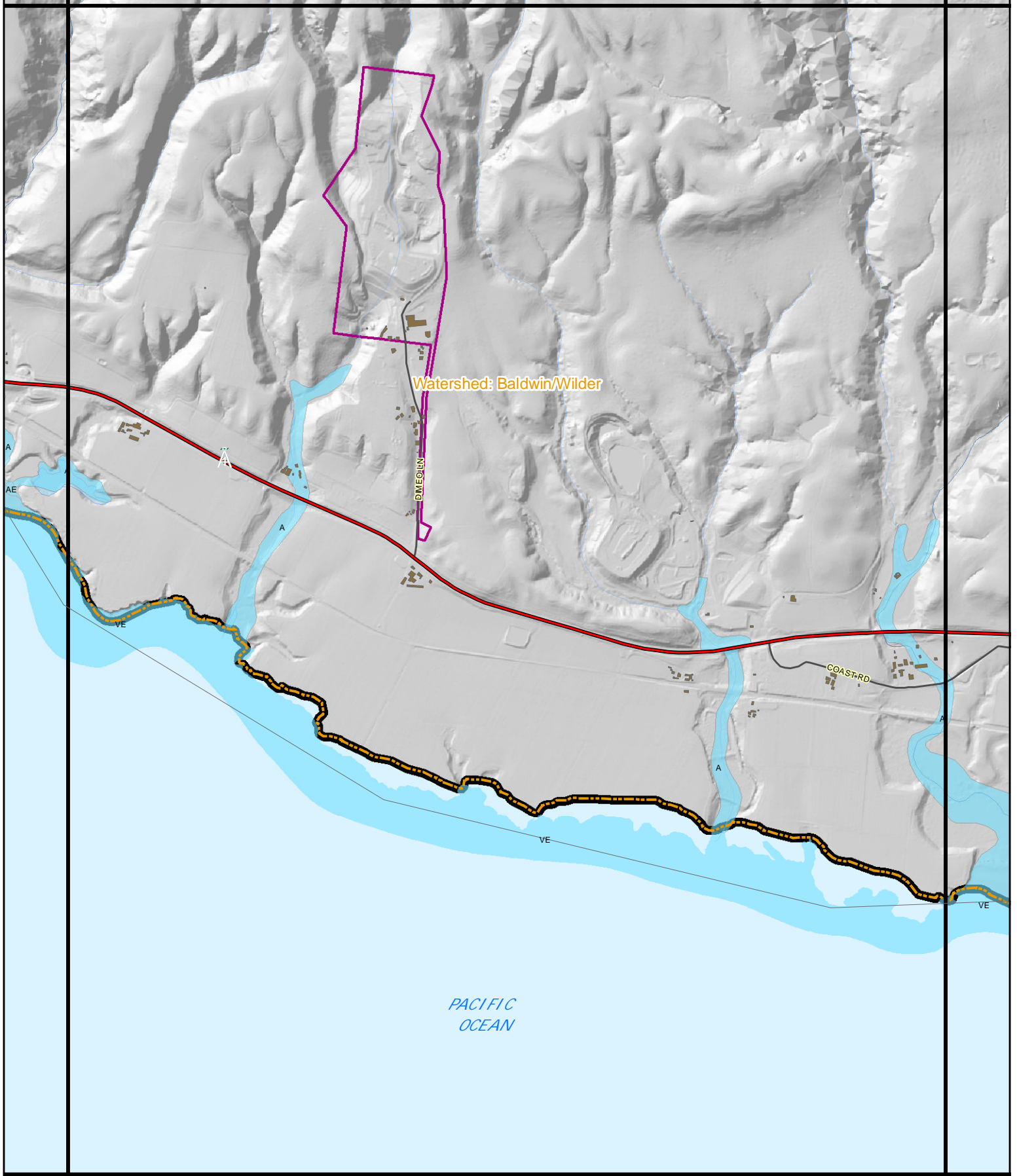


**SANTA CRUZ COUNTY, CA.  
2018/2019 WINTER STORM PLAN**

1800' grid number:  
**72**








Watershed: Baldwin/Wilder

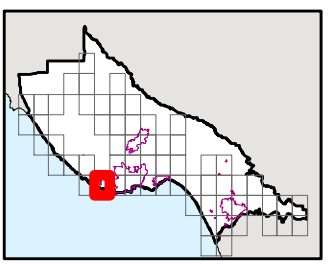
PACIFIC OCEAN

- FEMA Floodway
- 100 Year Flood Zone A
- 100 Year Flood Zone A99
- 100 Year Flood Zone AE
- 100 Year Flood Zone AH
- 100 Year Flood Zone AO
- 100 Year Flood Zone VE
- X
- Stream
- Basins
- Building
- 1800 Scale Grid
- State Highways
- Street
- County Boundary
- City Limits

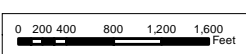
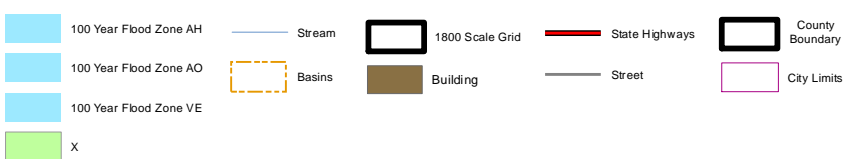

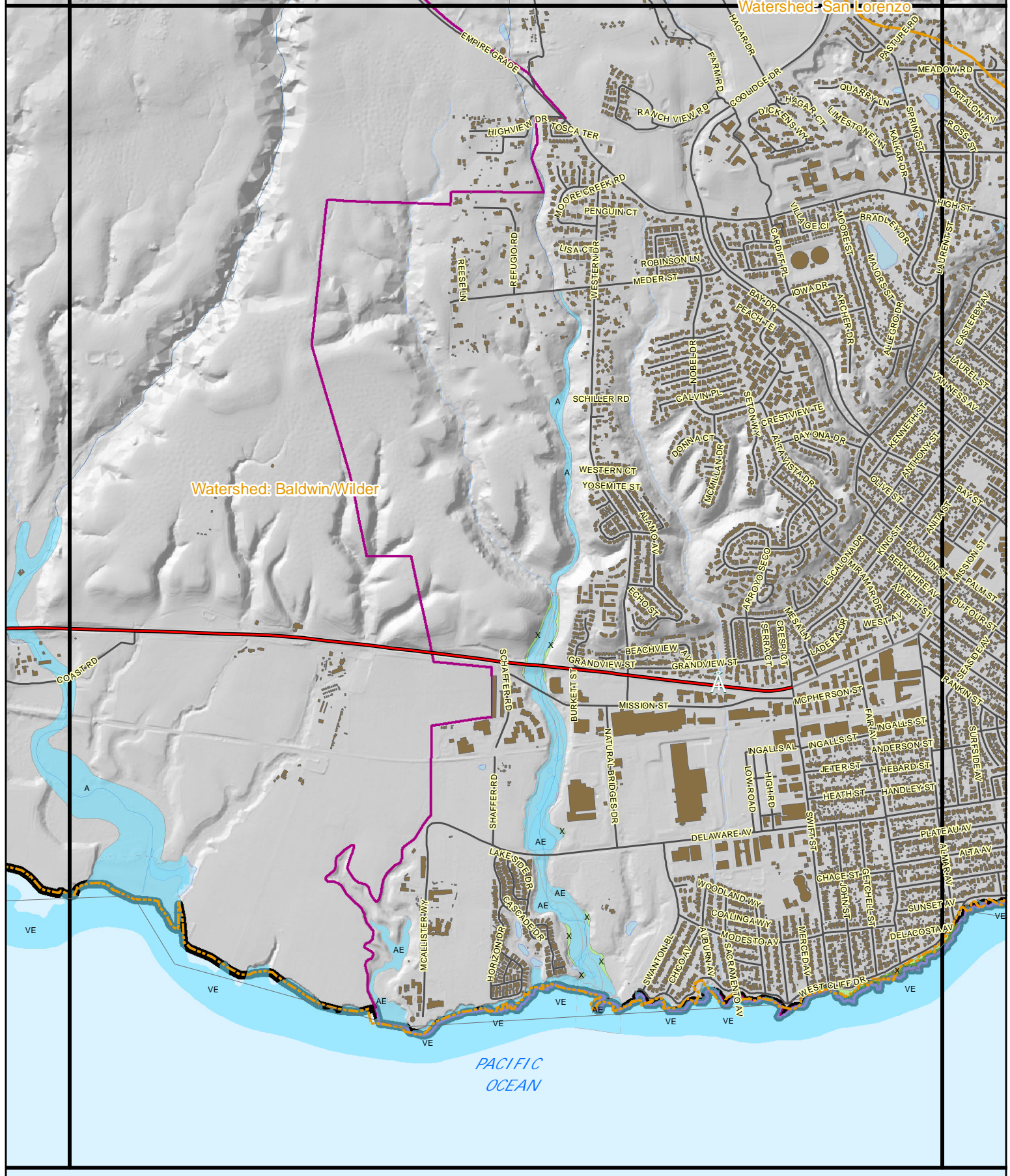


**SANTA CRUZ COUNTY, CA.**  
**2018/2019 WINTER STORM PLAN**

1800' grid number:  
**73**

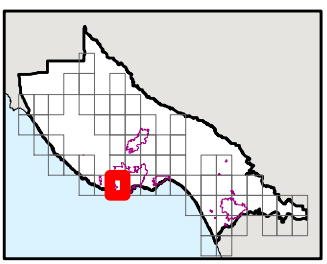




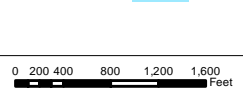
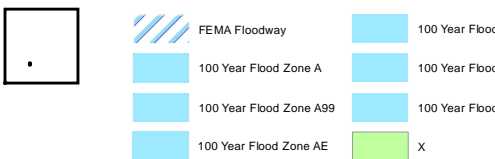
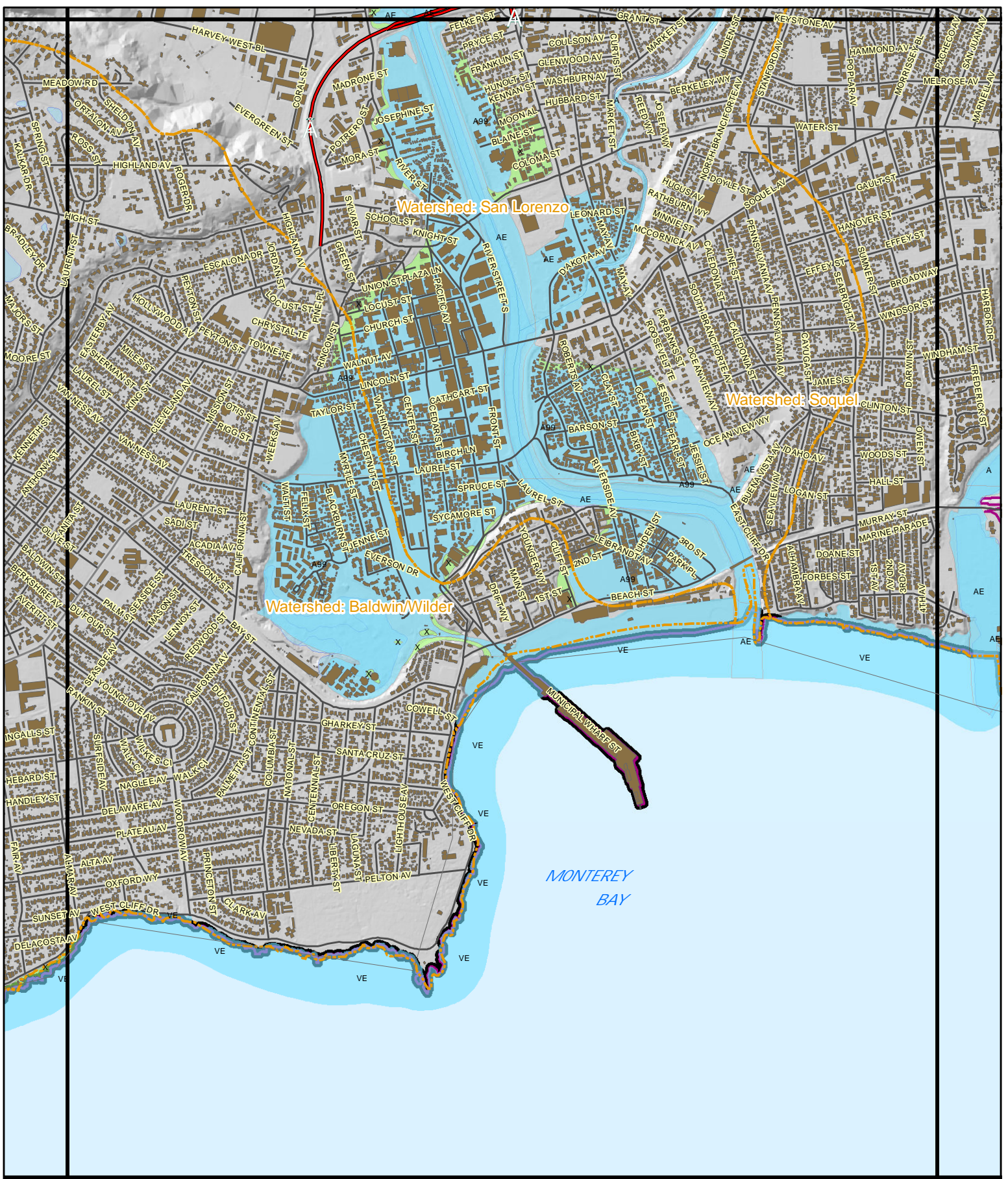


SANTA CRUZ COUNTY, CA.  
2018/2019 WINTER STORM PLAN

1800' grid number:  
**74**

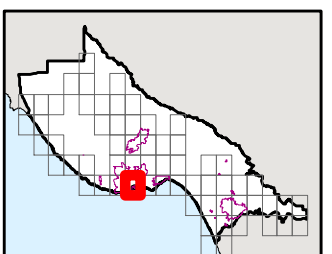




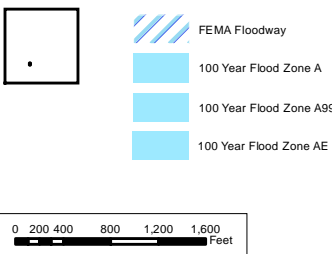


**SANTA CRUZ COUNTY, CA.  
2018/2019 WINTER STORM PLAN**

1800' grid number:  
**75**

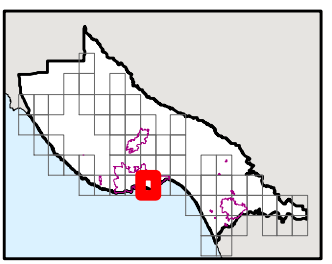




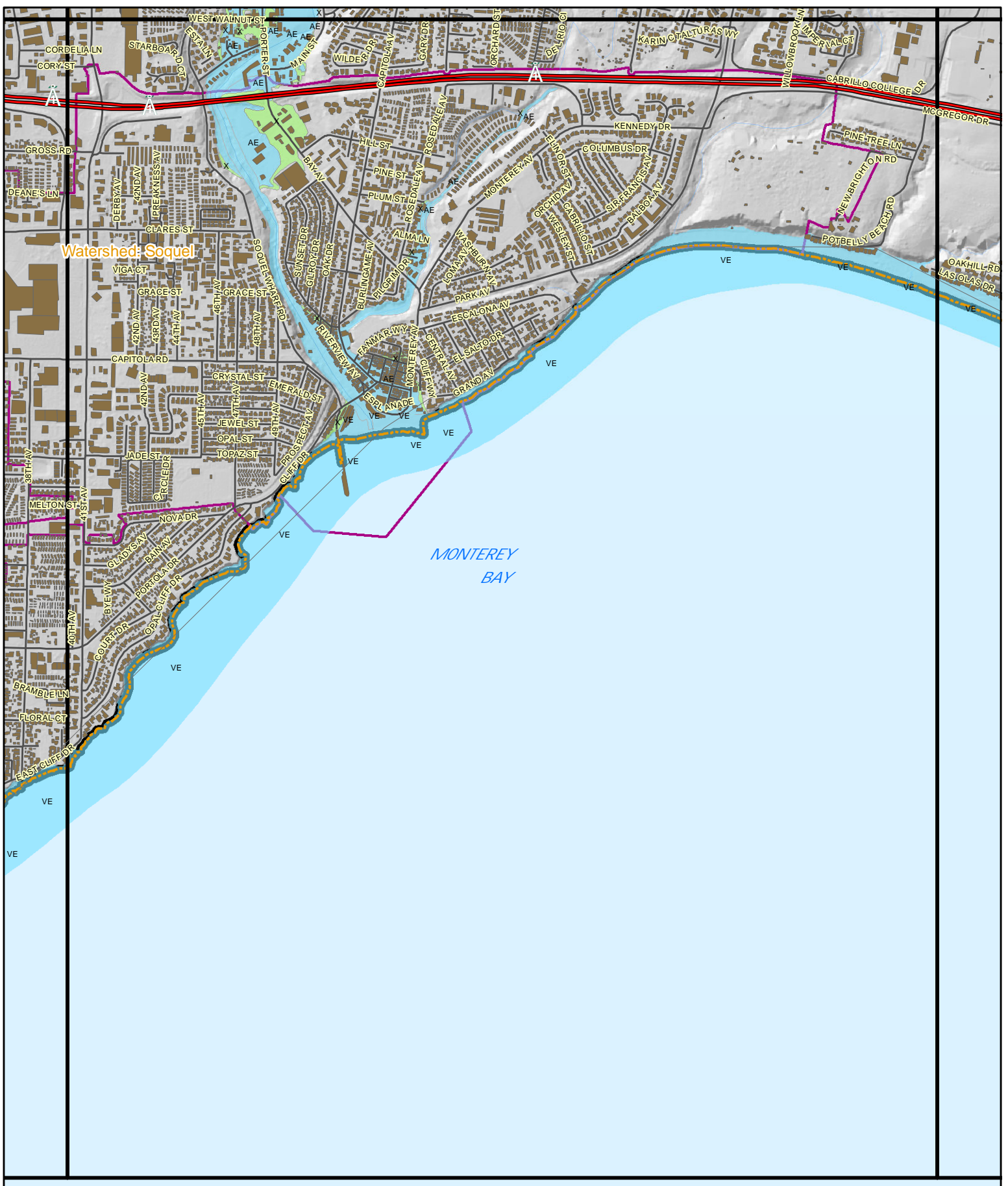


SANTA CRUZ COUNTY, CA.  
2018/2019 WINTER STORM PLAN

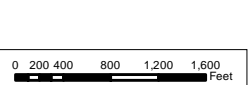
1800' grid number:  
**76**







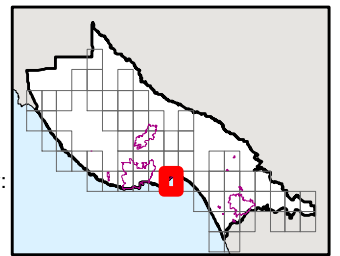
- FEMA Floodway
- 100 Year Flood Zone AH
- 100 Year Flood Zone A
- 100 Year Flood Zone A99
- 100 Year Flood Zone AE
- X
- Stream
- Basins
- Building
- State Highways
- Street
- County Boundary
- City Limits



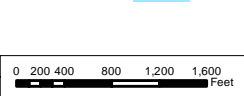
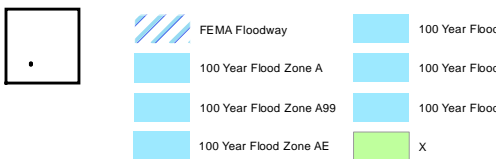
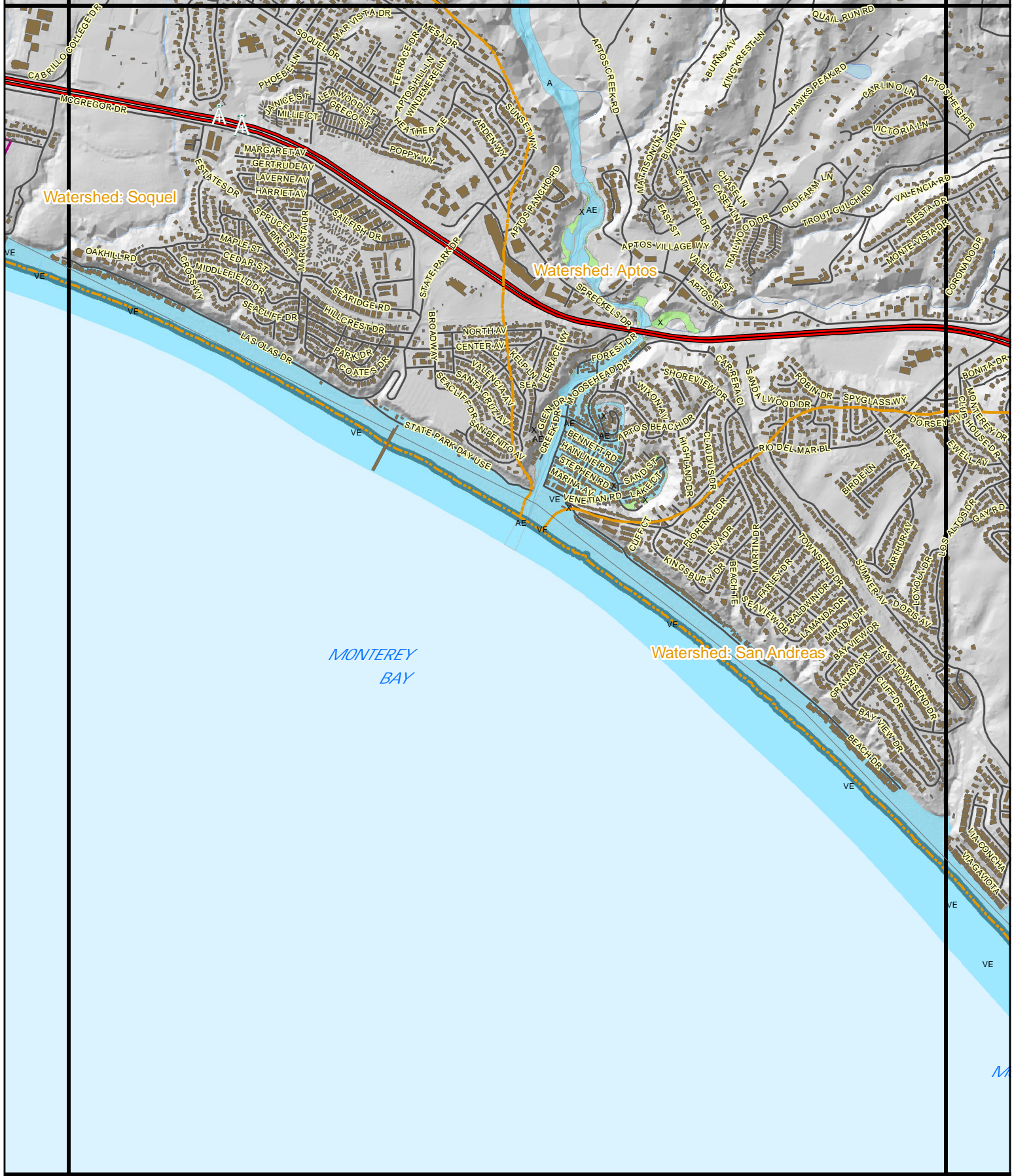
**SANTA CRUZ COUNTY, CA.  
2018/2019 WINTER STORM PLAN**

1800' grid number:

**77**

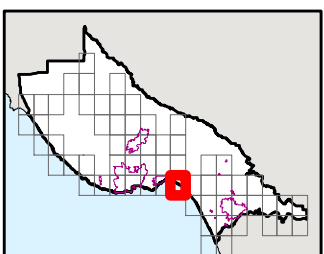




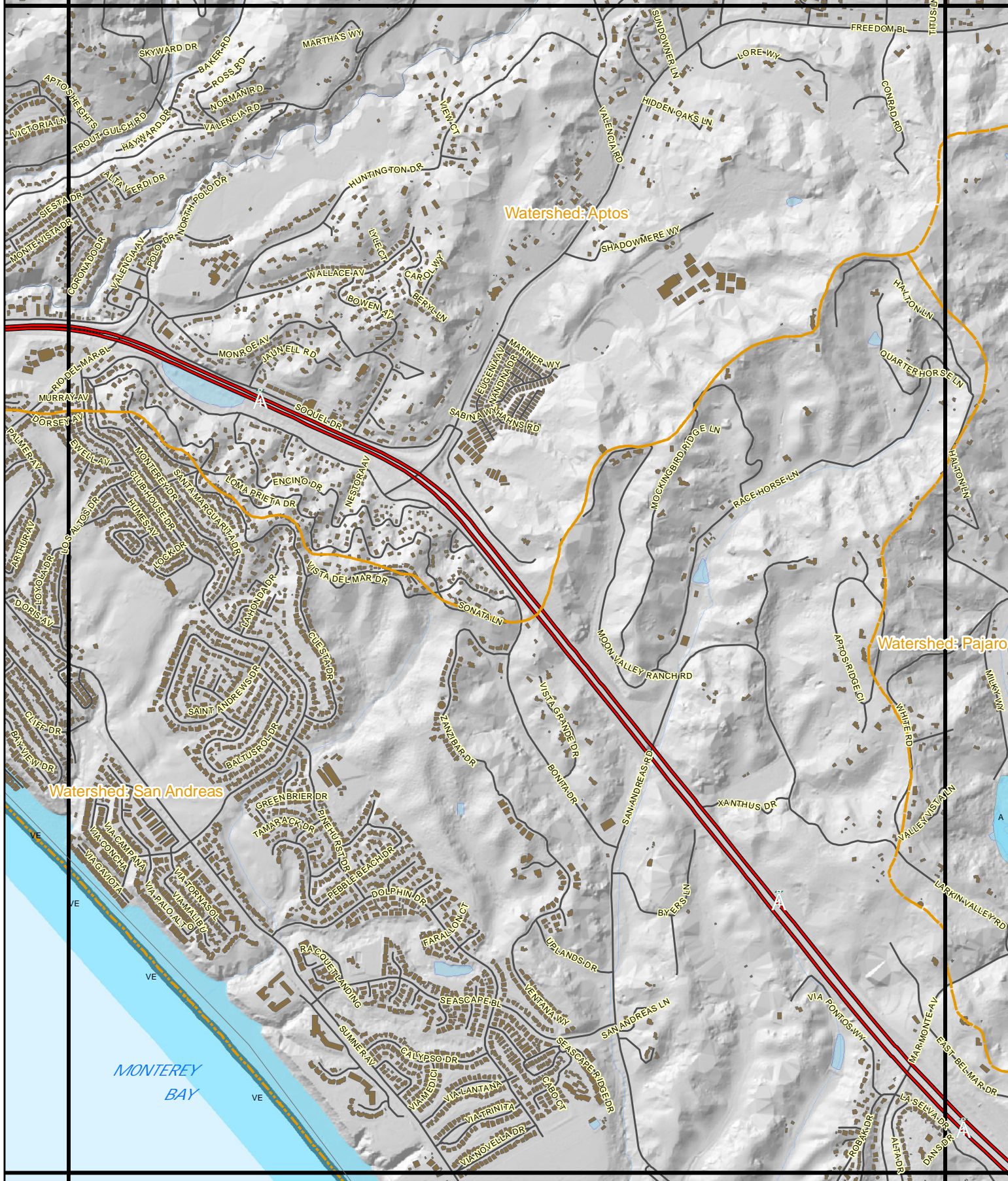


SANTA CRUZ COUNTY, CA.  
2018/2019 WINTER STORM PLAN

1800' grid number:  
**78**



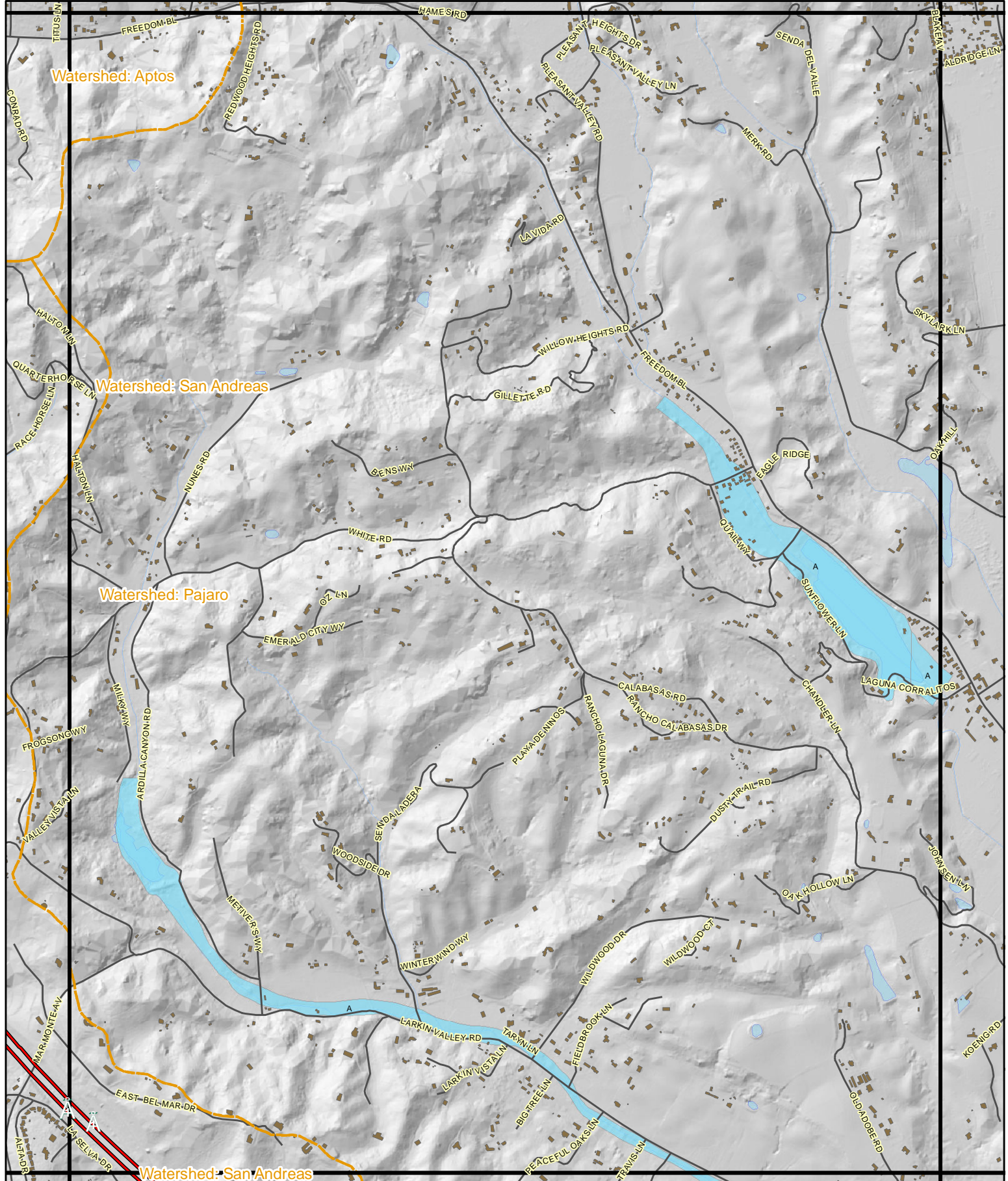





**SANTA CRUZ COUNTY, CA.**  
**2018/2019 WINTER STORM PLAN**

1800' grid number:  
**79**



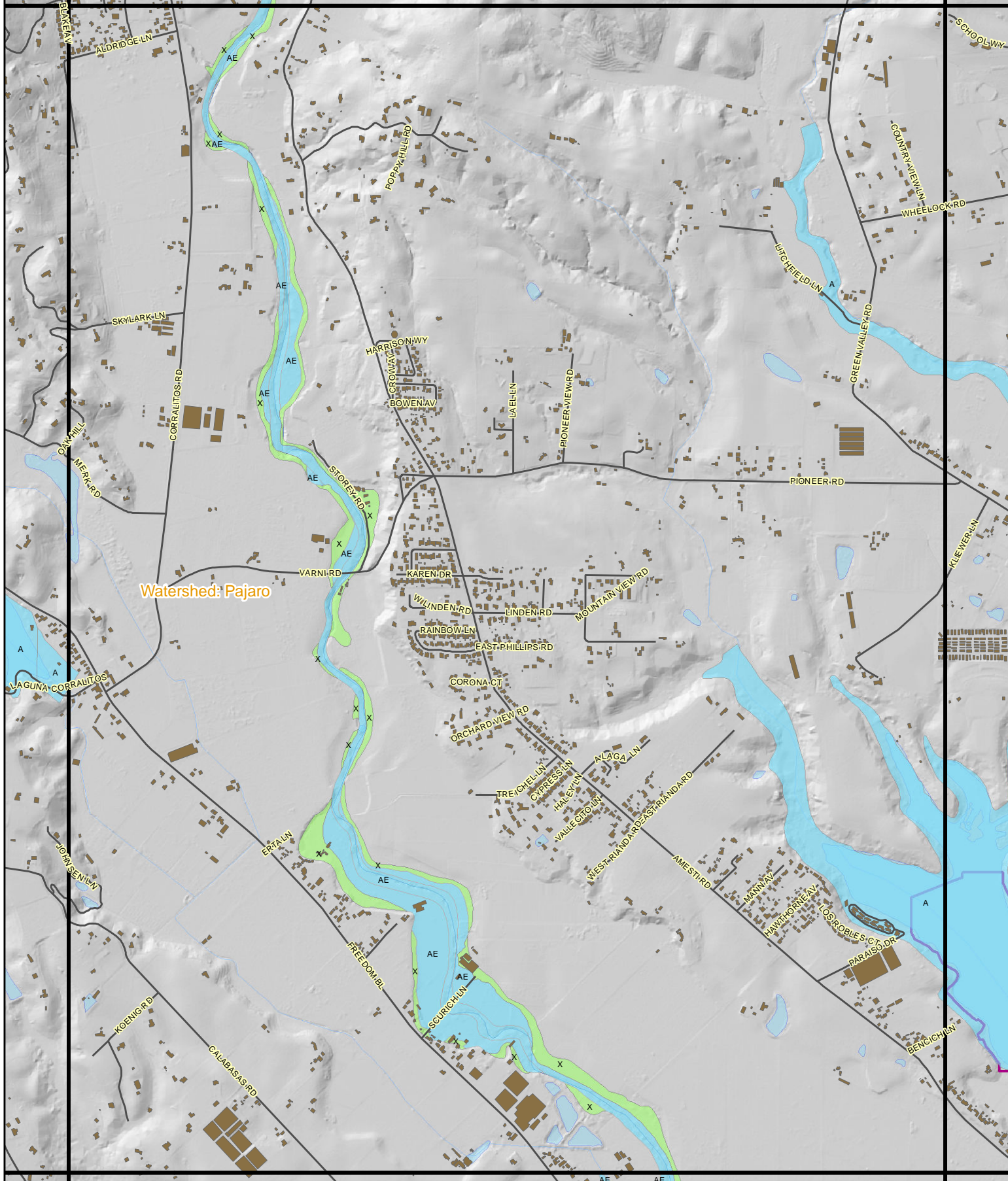



0 200 400 800 1,200 1,600 Feet

**SANTA CRUZ COUNTY, CA.**  
**2018/2019 WINTER STORM PLAN**

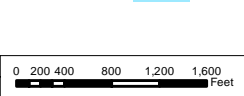
1800' grid number:  
**80**





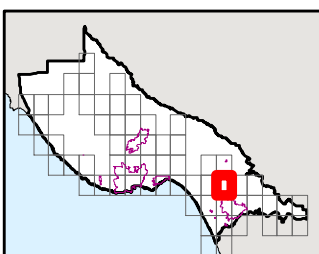
Watershed: Pajaro

	FEMA Floodway		100 Year Flood Zone AH		Stream		1800 Scale Grid		State Highways		County Boundary
	100 Year Flood Zone A		100 Year Flood Zone A99		100 Year Flood Zone AO		Basins		Building		Street
	100 Year Flood Zone AE		X		City Limits						

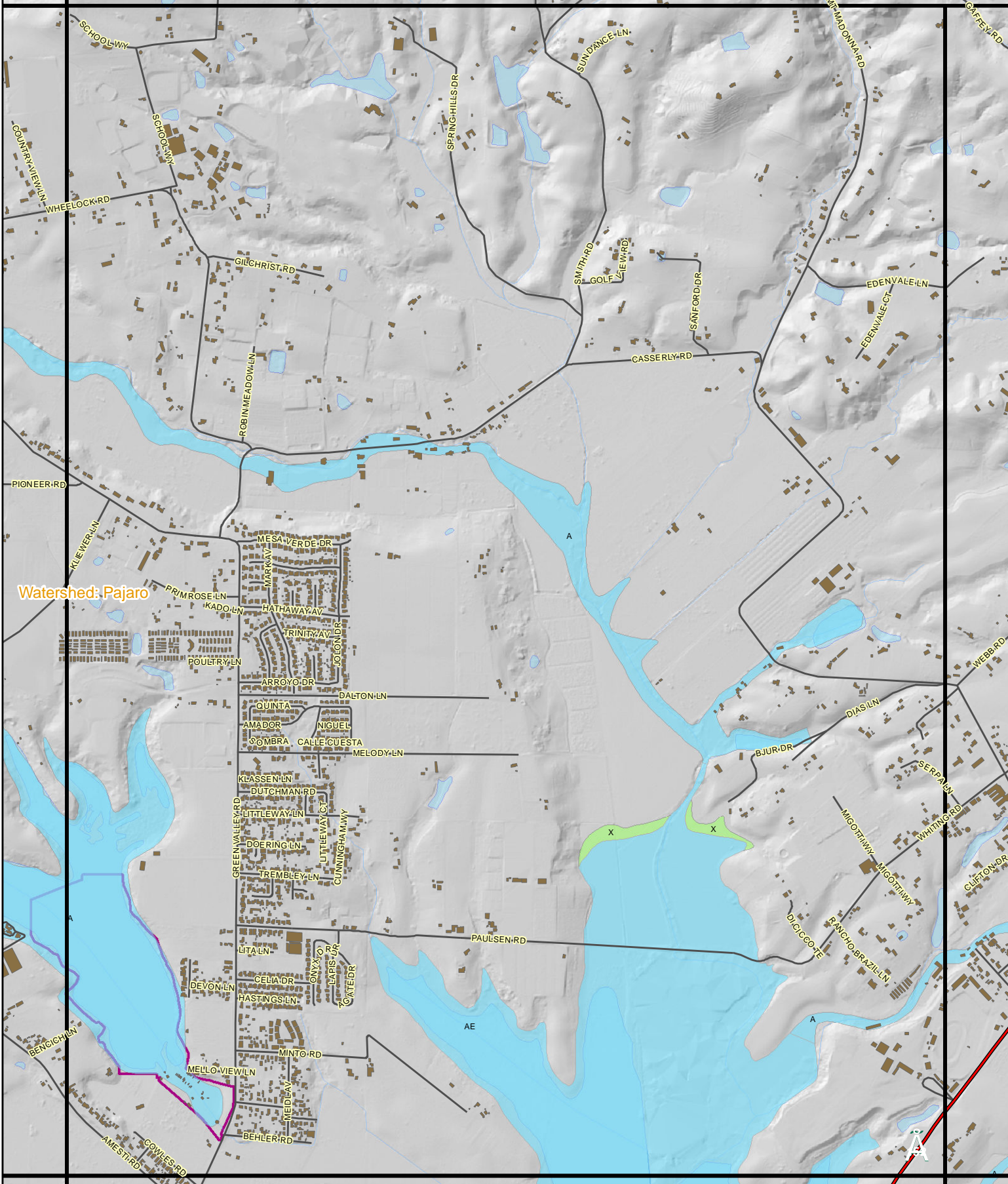


**SANTA CRUZ COUNTY, CA.**  
**2018/2019 WINTER STORM PLAN**

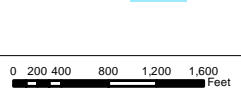
1800' grid number:  
**81**





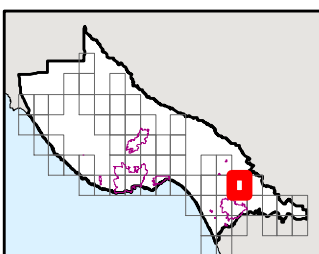


Watershed: Pajaro

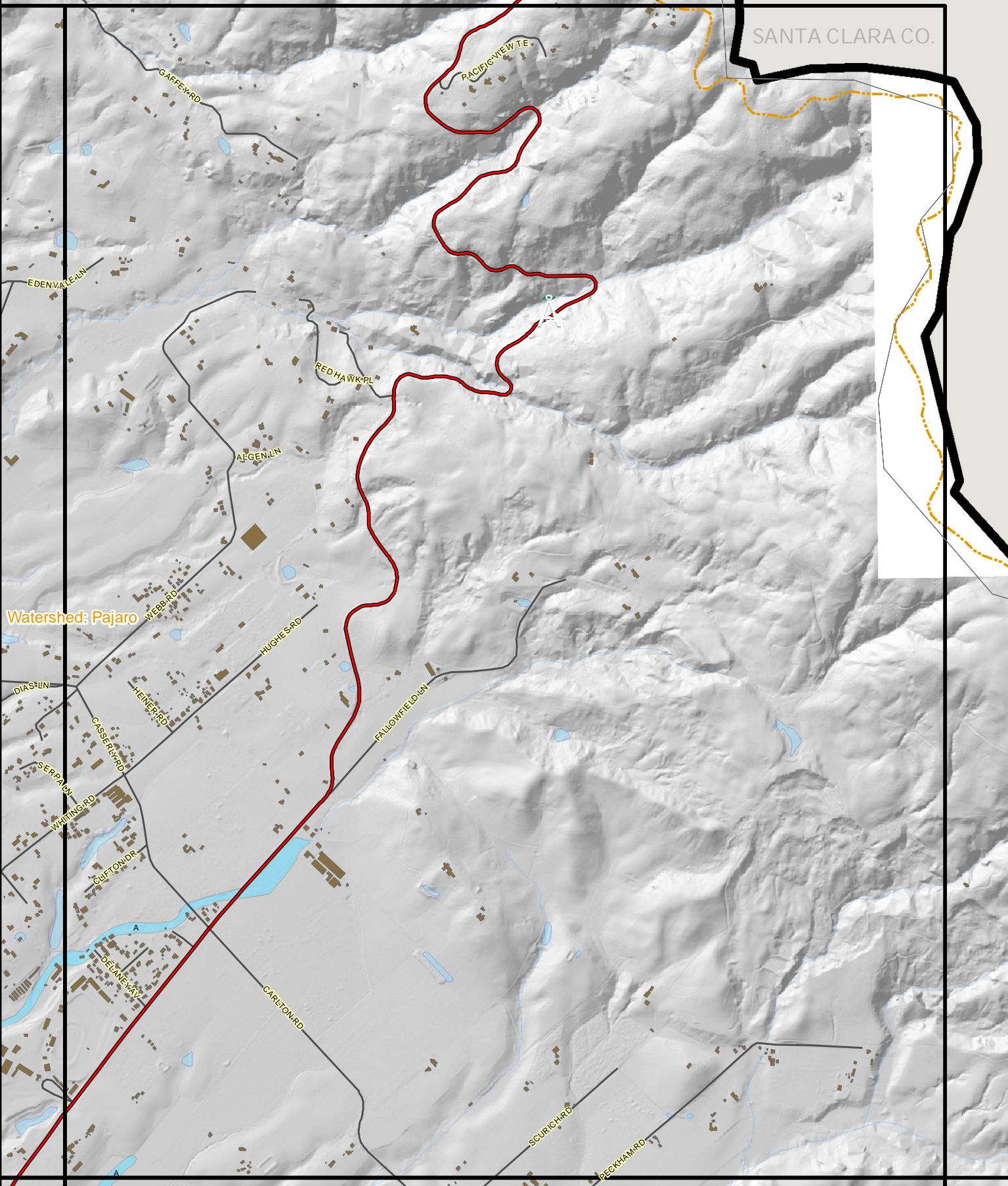



**SANTA CRUZ COUNTY, CA.**  
**2018/2019 WINTER STORM PLAN**

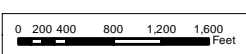
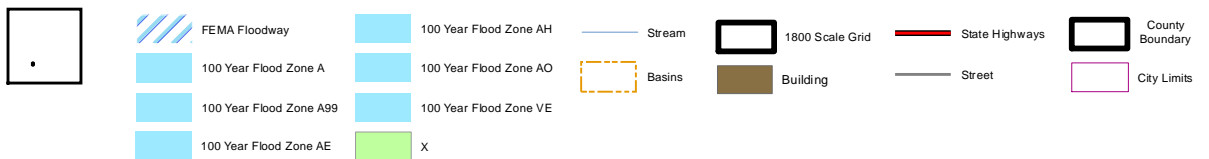
1800' grid number:  
**82**





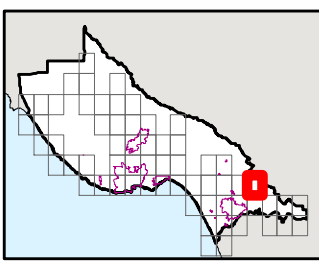


Watershed: Pajaro

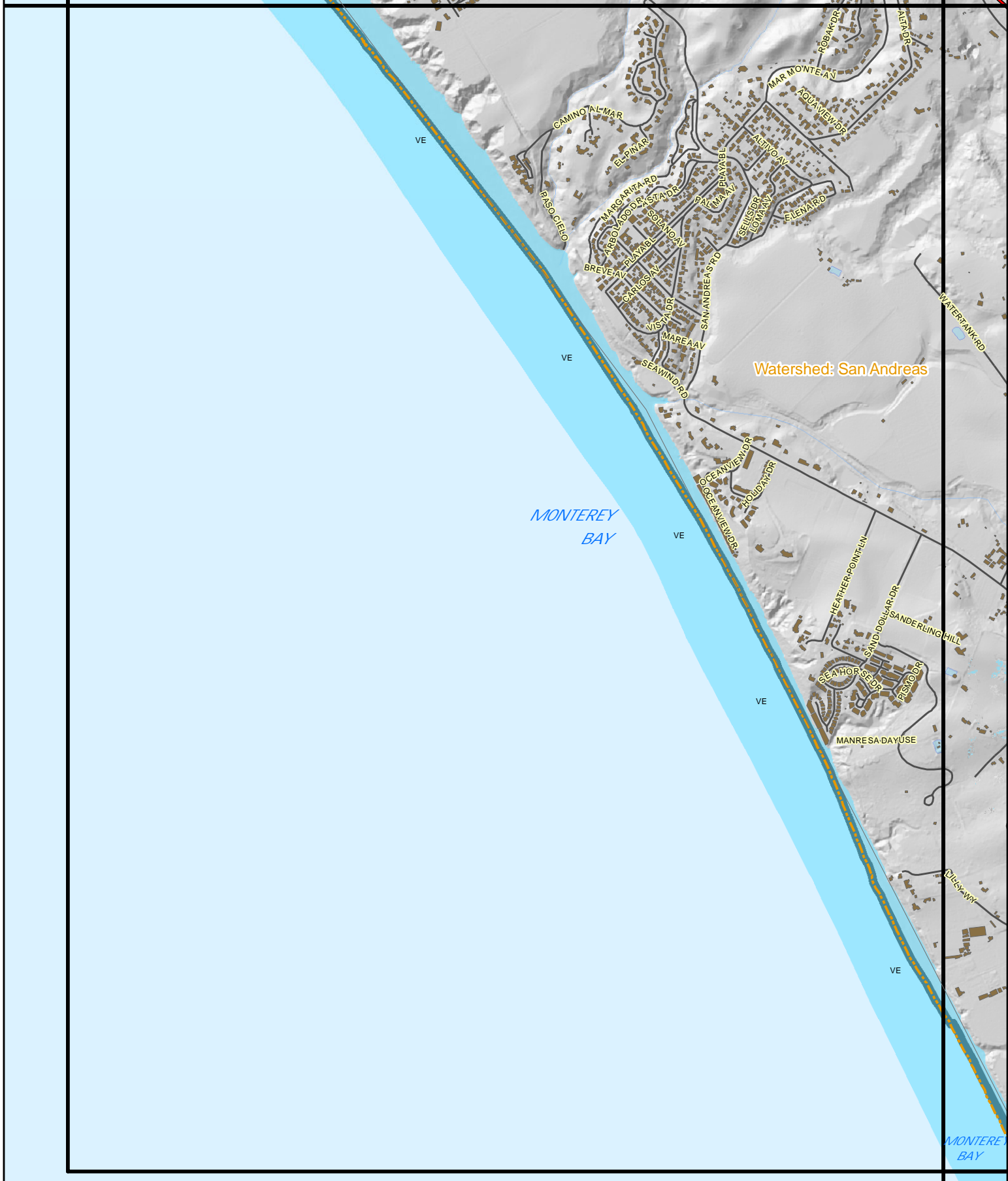


**SANTA CRUZ COUNTY, CA.  
2018/2019 WINTER STORM PLAN**

1800' grid number:  
**83**







- FEMA Floodway
- 100 Year Flood Zone A
- 100 Year Flood Zone A99
- 100 Year Flood Zone AE


- 100 Year Flood Zone AH
- 100 Year Flood Zone AO
- 100 Year Flood Zone VE
- X

- Stream
- Basins

- 1800 Scale Grid
- Building

- State Highways
- Street

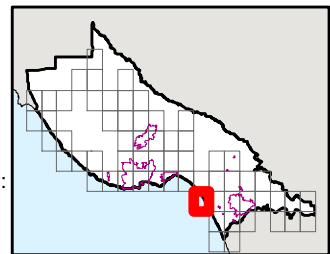
- County Boundary
- City Limits



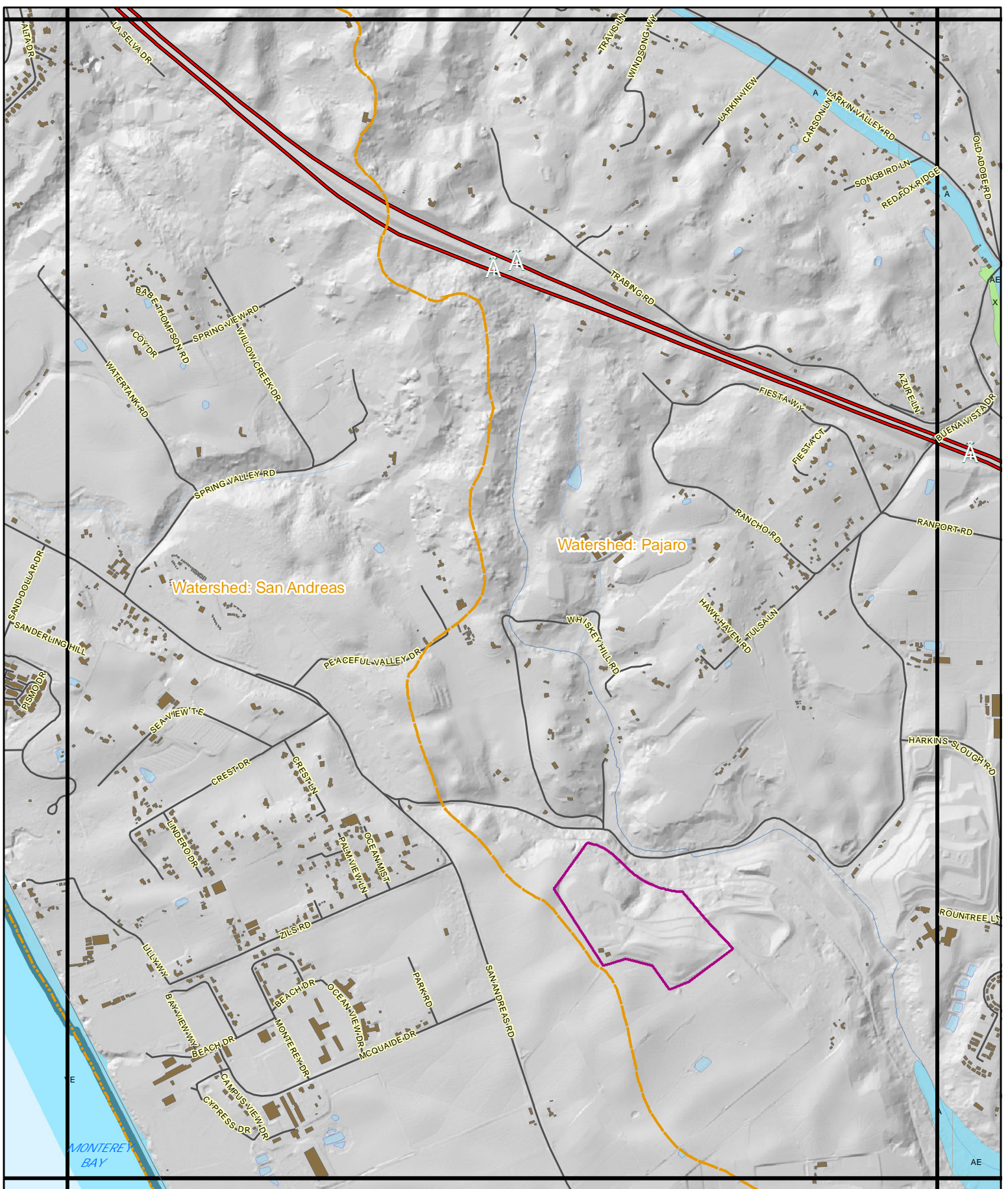
SANTA CRUZ COUNTY, CA.  
2018/2019 WINTER STORM PLAN

1800' grid number:

86







Watershed: San Andreas


Watershed: Pajaro



- FEMA Floodway
- 100 Year Flood Zone A
- 100 Year Flood Zone A99
- 100 Year Flood Zone AE
- 100 Year Flood Zone AH
- 100 Year Flood Zone AO
- 100 Year Flood Zone VE
- X

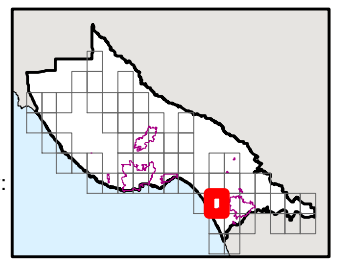
- Stream
- Basins
- Building

- 1800 Scale Grid
- State Highways
- Street
- County Boundary
- City Limits

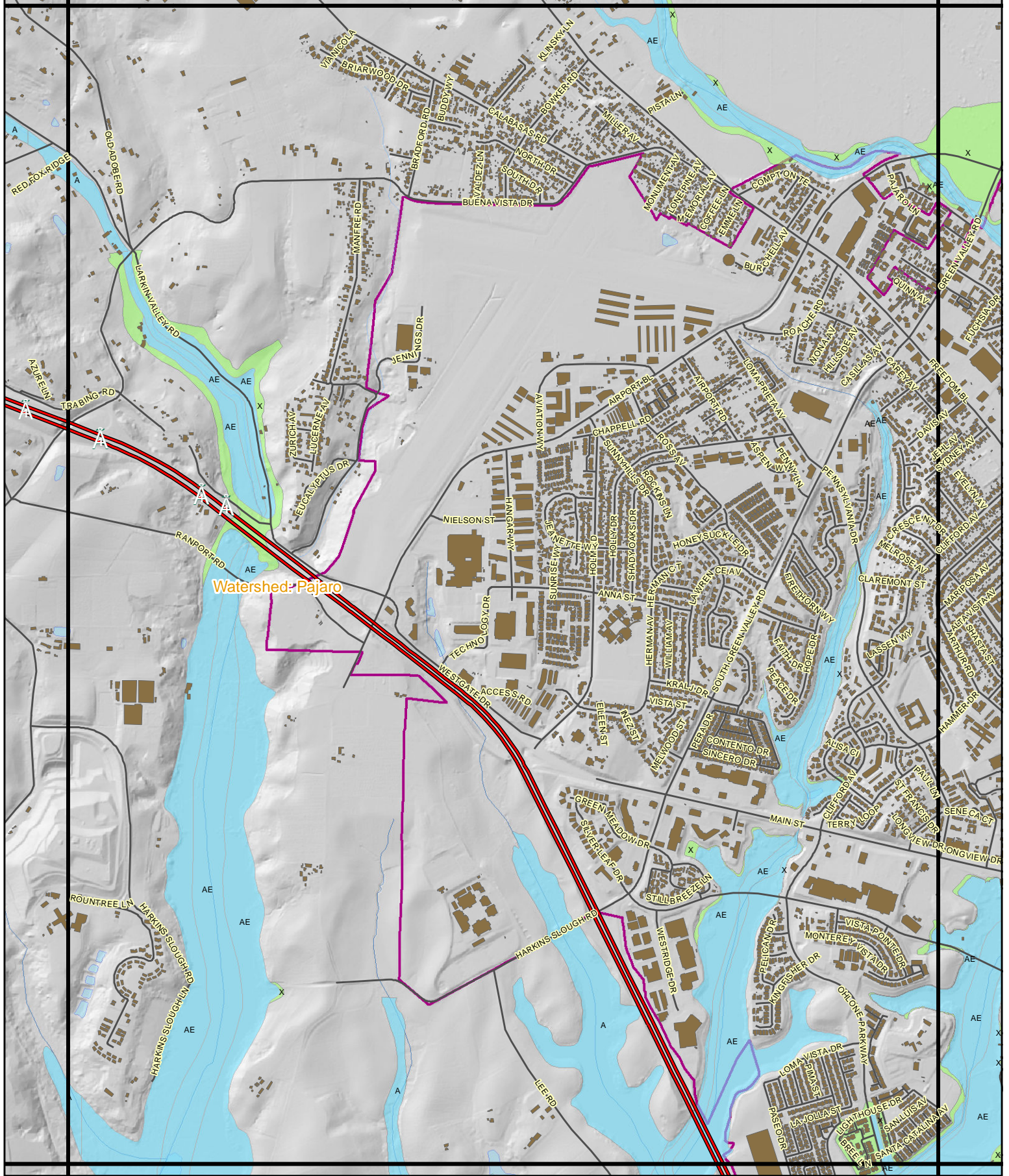


**SANTA CRUZ COUNTY, CA.**  
**2018/2019 WINTER STORM PLAN**

1800' grid number:  
87







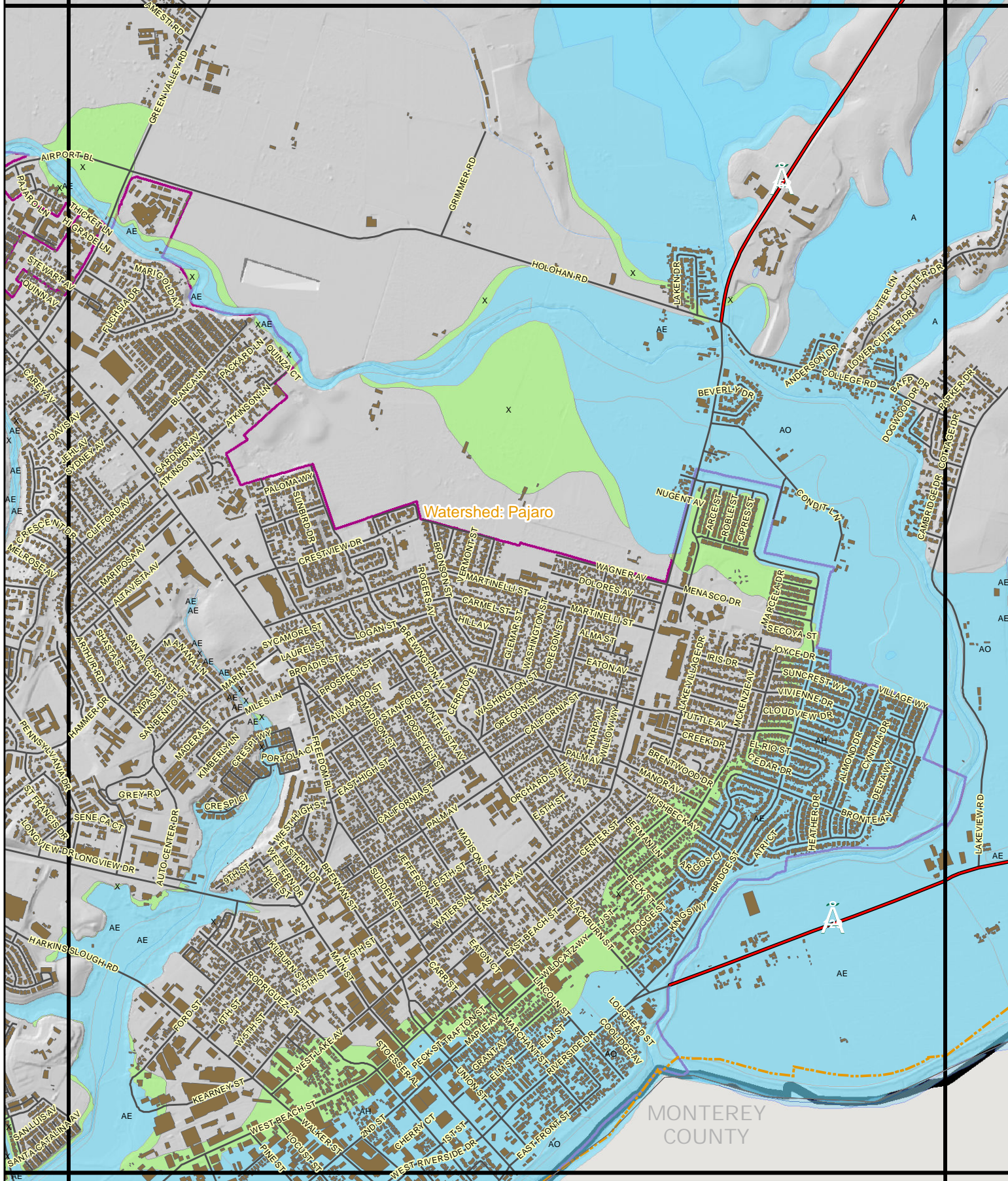
Watershed: Pajaro

	FEMA Floodway		100 Year Flood Zone AH		Stream		1800 Scale Grid		State Highways		County Boundary
	100 Year Flood Zone A		100 Year Flood Zone AO		Basins		Building		Street		City Limits
	100 Year Flood Zone A99		100 Year Flood Zone VE								
	100 Year Flood Zone AE		X								

**SANTA CRUZ COUNTY, CA.**  
**2018/2019 WINTER STORM PLAN**

1800' grid number:  
**88**





Watershed: Pajaro

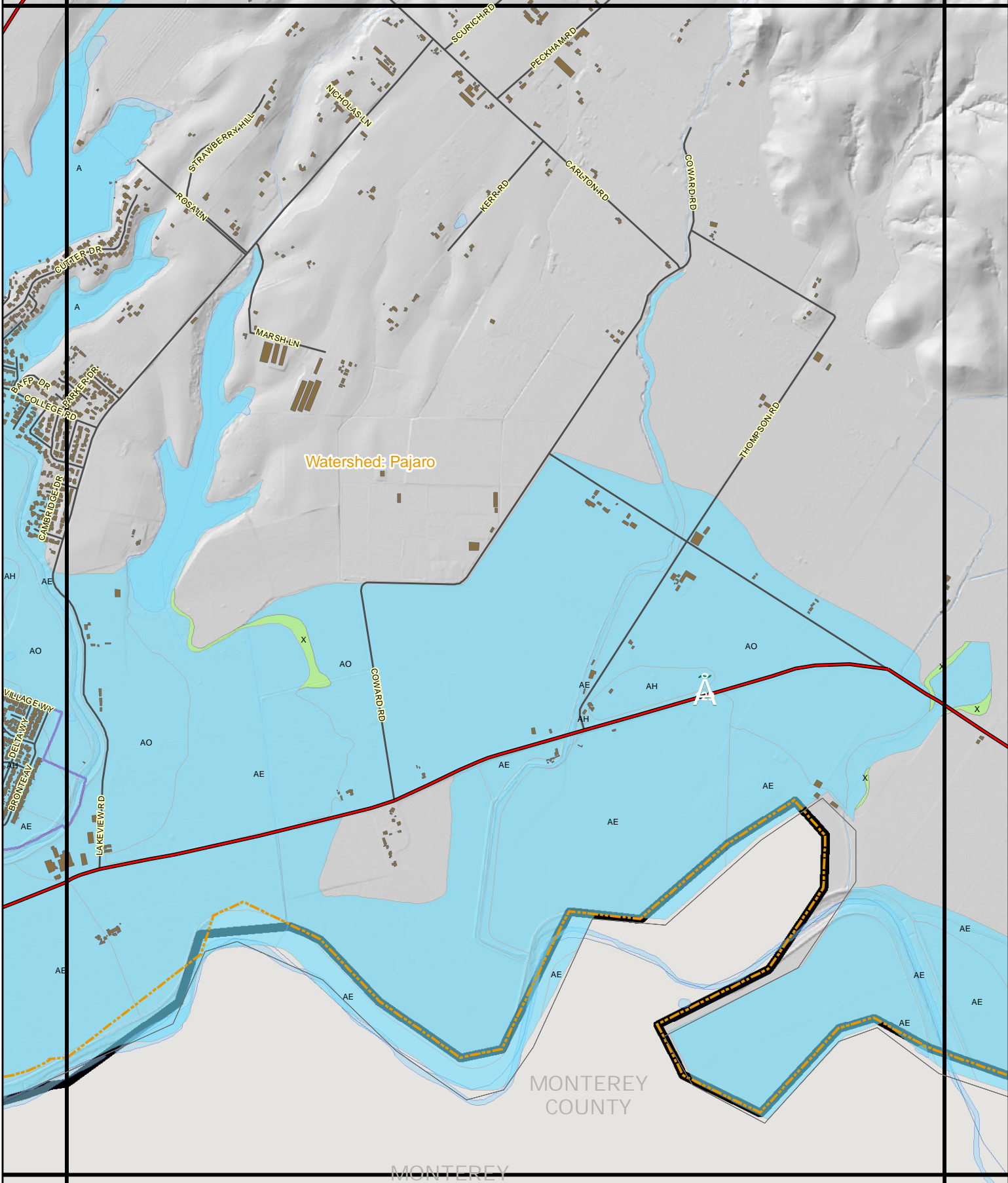
MONTEREY COUNTY


0 200 400 800 1,200 1,600 Feet

**SANTA CRUZ COUNTY, CA.**  
**2018/2019 WINTER STORM PLAN**

1800' grid number:  
**89**



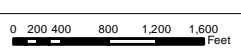


Watershed: Pajaro

MONTEREY COUNTY

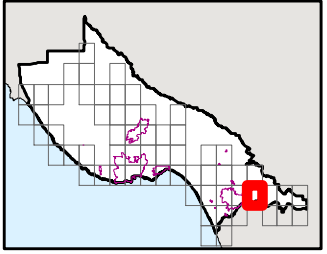
MONTEREY

- FEMA Floodway
- 100 Year Flood Zone A
- 100 Year Flood Zone AO
- 100 Year Flood Zone AE
- X
- Stream
- Basins
- Building
- State Highways
- Street
- 1800 Scale Grid
- County Boundary
- City Limits

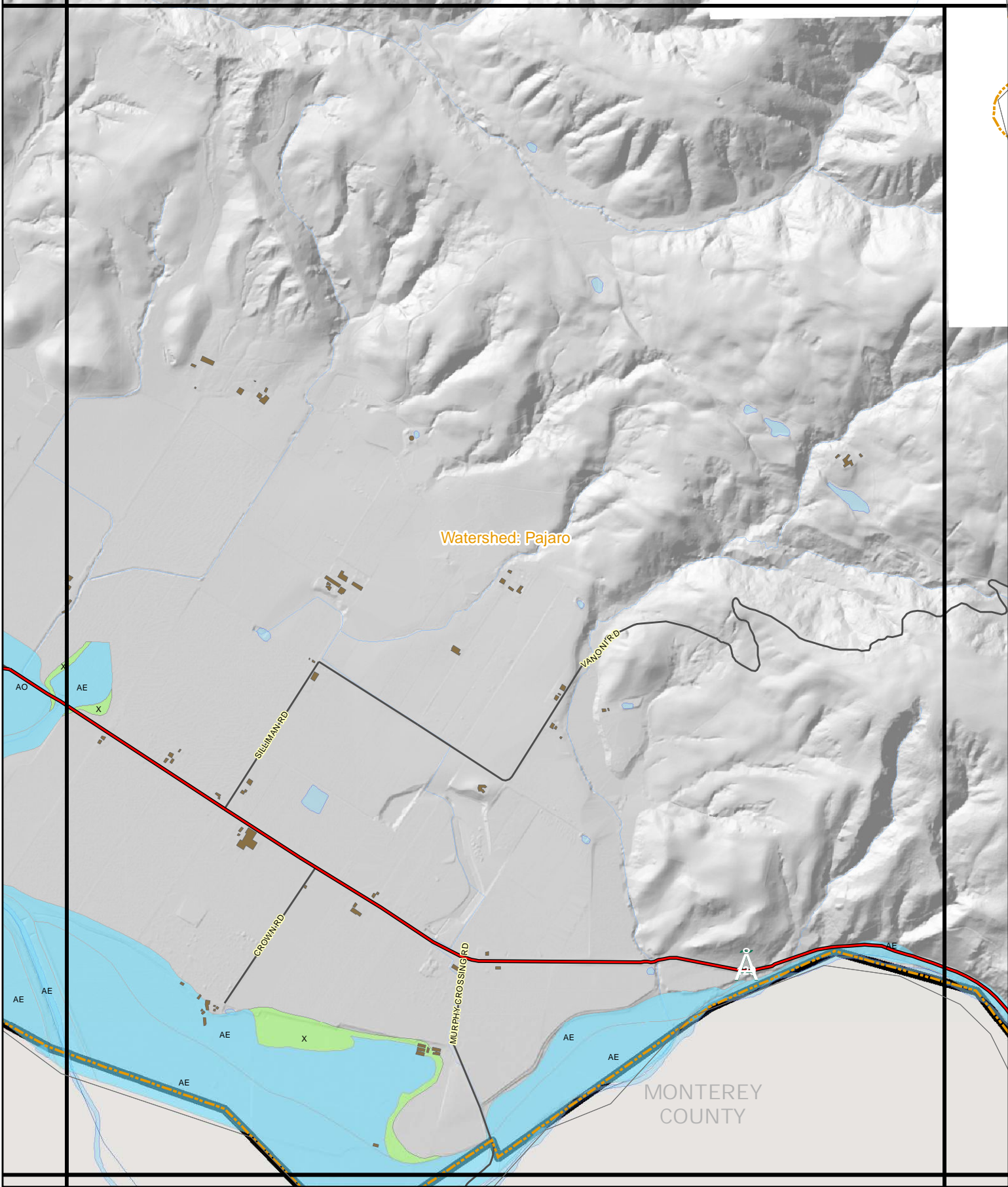


**SANTA CRUZ COUNTY, CA.  
2018/2019 WINTER STORM PLAN**

1800' grid number:  
**90**







- FEMA Floodway
- 100 Year Flood Zone A
- 100 Year Flood Zone A99
- 100 Year Flood Zone AE

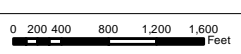
- 100 Year Flood Zone AH
- 100 Year Flood Zone AO
- 100 Year Flood Zone VE
- X

- Stream
- Basins

- 1800 Scale Grid
- Building

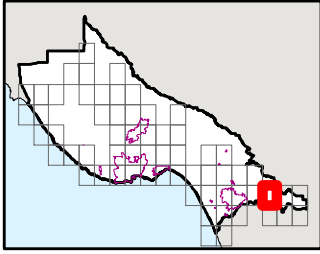
- State Highways
- Street

- County Boundary
- City Limits

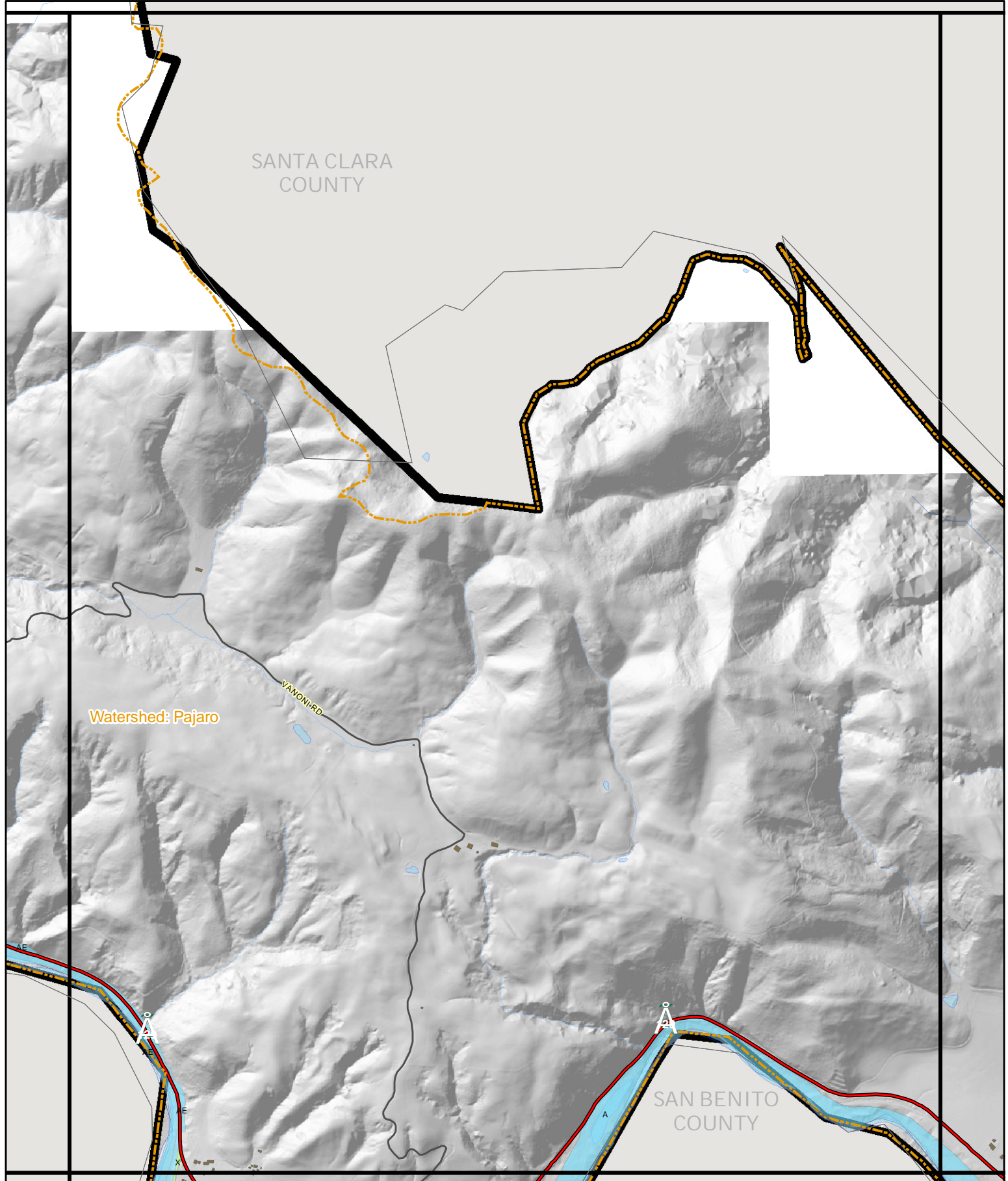


**SANTA CRUZ COUNTY, CA.  
2018/2019 WINTER STORM PLAN**

1800' grid number:  
**91**





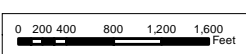


Watershed: Pajaro

SANTA CLARA COUNTY

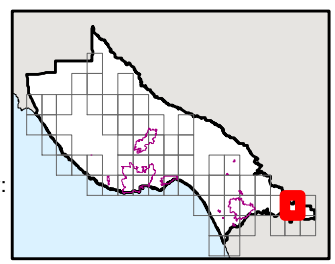
SAN BENITO COUNTY

- |  |                         |  |                        |  |        |  |                 |  |                |  |                 |
|--|-------------------------|--|------------------------|--|--------|--|-----------------|--|----------------|--|-----------------|
|  | FEMA Floodway           |  | 100 Year Flood Zone AH |  | Stream |  | 1800 Scale Grid |  | State Highways |  | County Boundary |
|  | 100 Year Flood Zone A   |  | 100 Year Flood Zone AO |  | Basins |  | Building        |  | Street         |  | City Limits     |
|  | 100 Year Flood Zone A99 |  | 100 Year Flood Zone VE |  |        |  |                 |  |                |  |                 |
|  | 100 Year Flood Zone AE  |  | X                      |  |        |  |                 |  |                |  |                 |

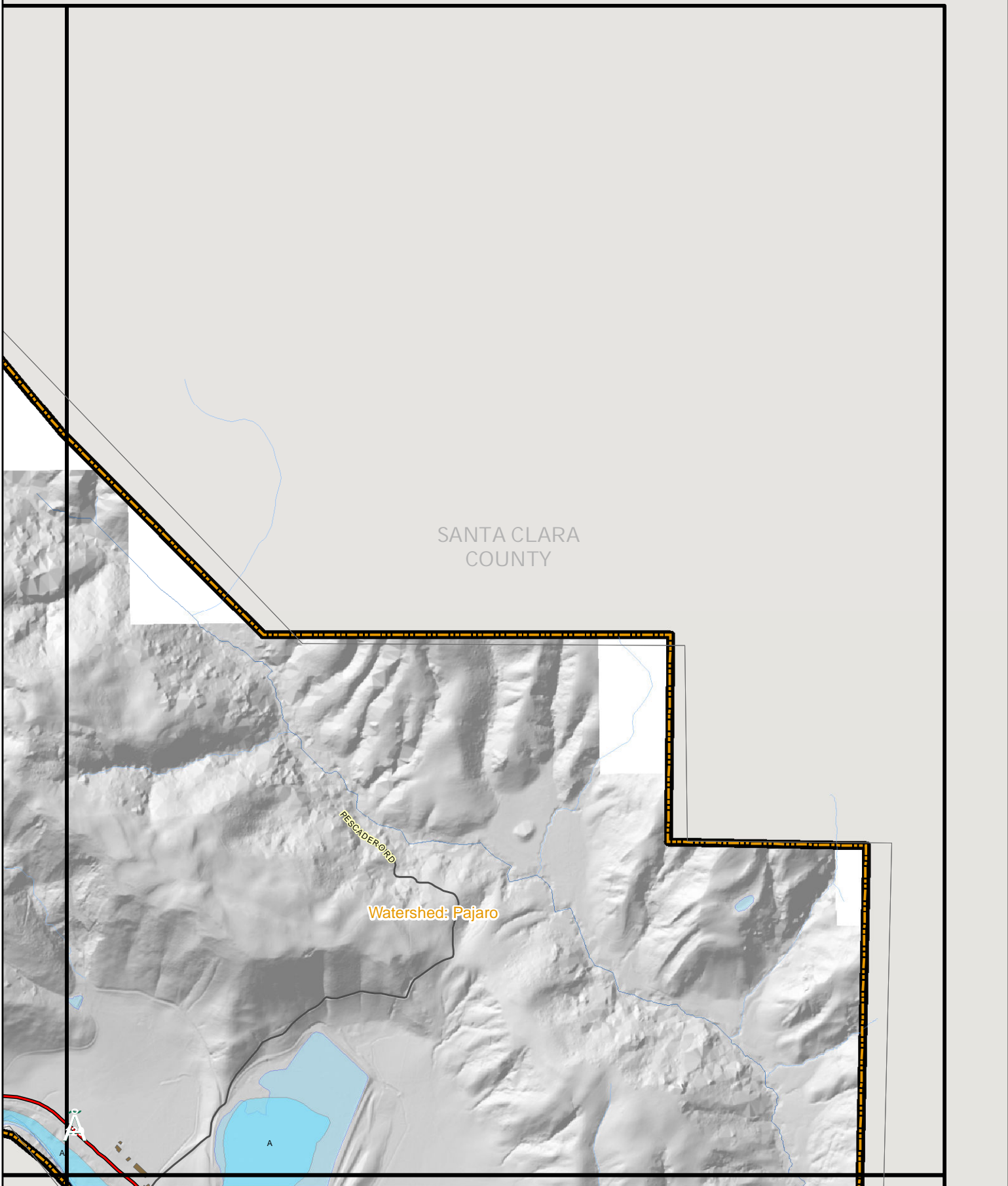


**SANTA CRUZ COUNTY, CA.  
2018/2019 WINTER STORM PLAN**

1800' grid number:  
**92**














SANTA CLARA  
COUNTY

Watershed: Pajaro



PASCADERO RD



-  FEMA Floodway
-  100 Year Flood Zone A
-  100 Year Flood Zone A99
-  100 Year Flood Zone AE


-  100 Year Flood Zone AH
-  100 Year Flood Zone AO
-  100 Year Flood Zone VE
-  X

-  Stream
-  Basins

-  1800 Scale Grid
-  Building

-  State Highways
-  Street

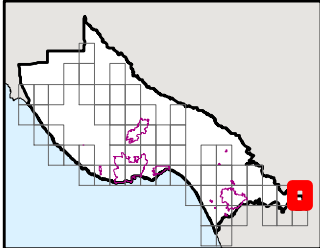
-  County Boundary
-  City Limits



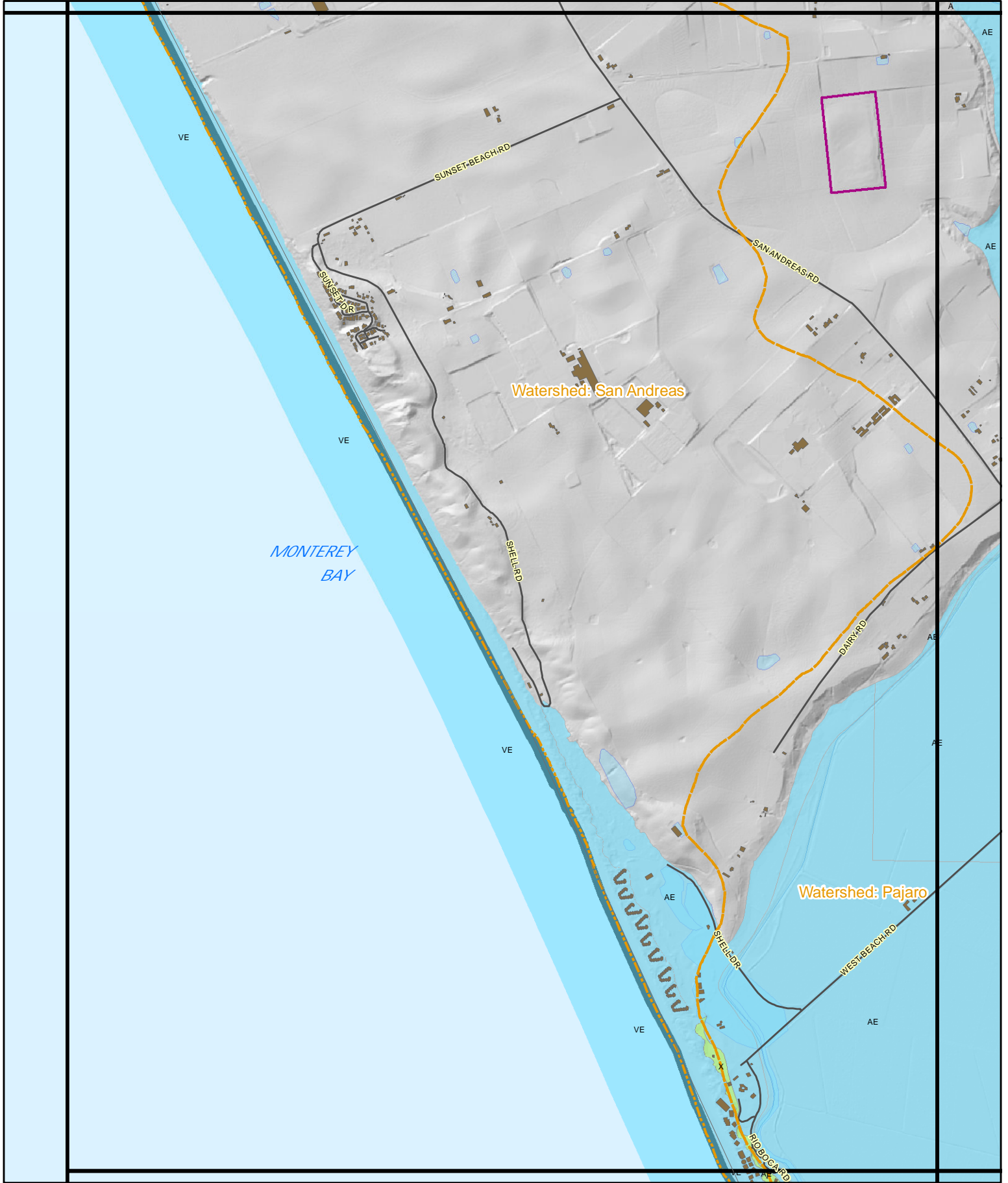
**SANTA CRUZ COUNTY, CA.  
2018/2019 WINTER STORM PLAN**





1800' grid number:


**93**











-  FEMA Floodway
-  100 Year Flood Zone A
-  100 Year Flood Zone A99
-  100 Year Flood Zone AE


-  100 Year Flood Zone AH
-  100 Year Flood Zone AO
-  100 Year Flood Zone VE
-  X

-  Stream
-  Basins

-  1800 Scale Grid
-  Building

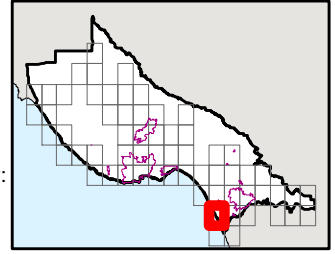
-  State Highways
-  Street

-  County Boundary
-  City Limits

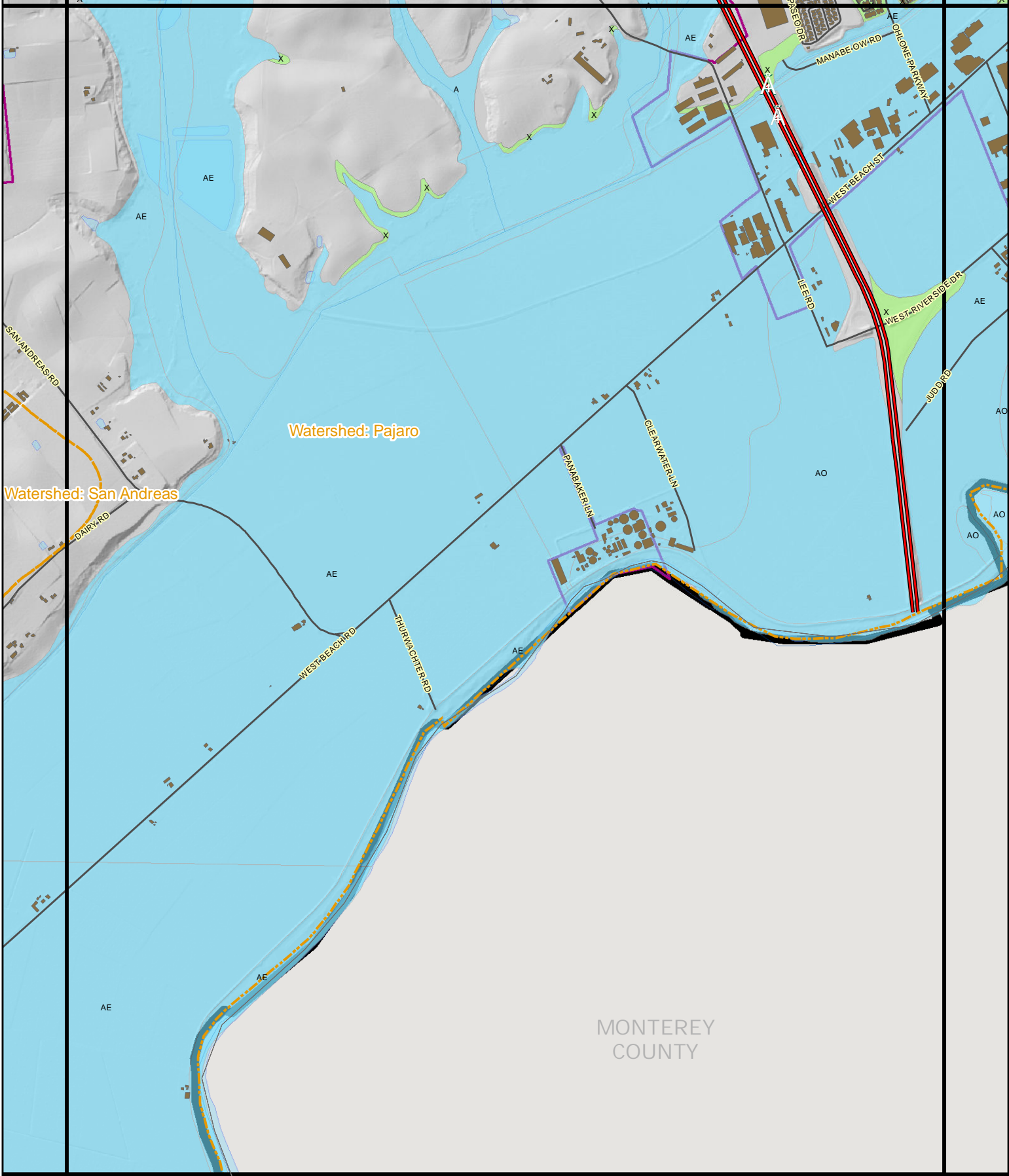


**SANTA CRUZ COUNTY, CA.  
2018/2019 WINTER STORM PLAN**

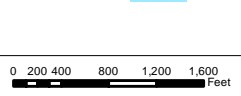
1800' grid number:  
**94**





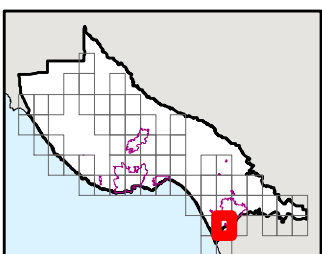


	FEMA Floodway		100 Year Flood Zone AH		Stream		1800 Scale Grid		State Highways		County Boundary
	100 Year Flood Zone A		100 Year Flood Zone AO		Basins		Building		Street		City Limits
	100 Year Flood Zone A99		100 Year Flood Zone VE		X						
	100 Year Flood Zone AE										

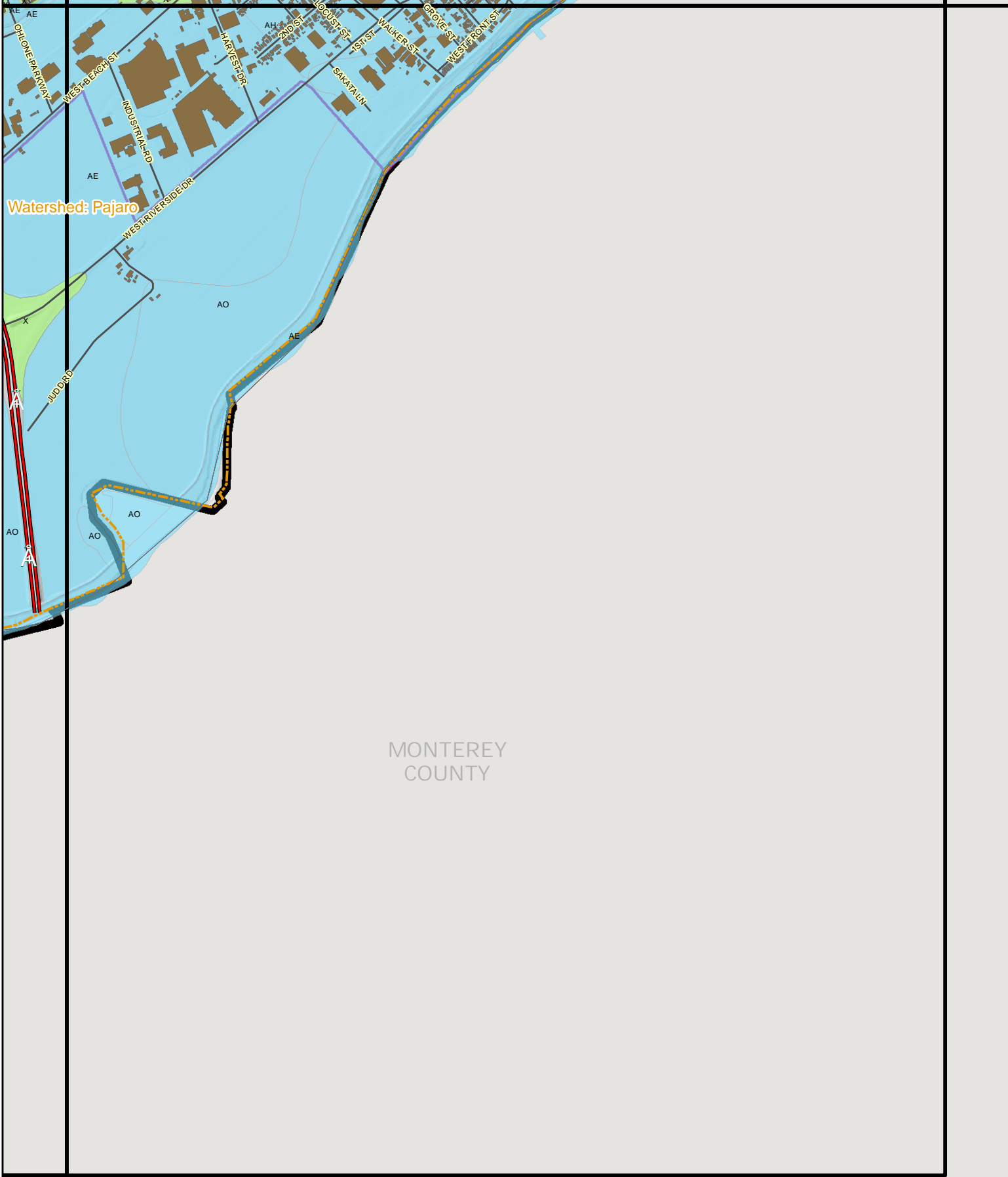




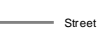
**SANTA CRUZ COUNTY, CA.  
2018/2019 WINTER STORM PLAN**

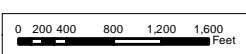
1800' grid number:  
**95**





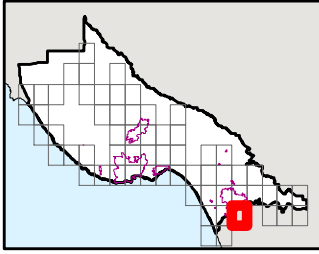


-  FEMA Floodway
-  100 Year Flood Zone A
-  100 Year Flood Zone A99
-  100 Year Flood Zone AE
-  100 Year Flood Zone AH
-  100 Year Flood Zone AO
-  100 Year Flood Zone VE
-  X
-  Stream
-  Basins
-  Building
-  1800 Scale Grid
-  State Highways
-  Street
-  County Boundary
-  City Limits



**SANTA CRUZ COUNTY, CA.  
2018/2019 WINTER STORM PLAN**

1800' grid number:  
**96**









Watershed: Pajaro


AE



AE

MONTEREY COUNTY



-  FEMA Floodway
-  100 Year Flood Zone A
-  100 Year Flood Zone A99
-  100 Year Flood Zone AE

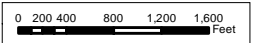
-  100 Year Flood Zone AH
-  100 Year Flood Zone AO
-  100 Year Flood Zone VE
-  X

-  Stream
-  Basins

-  1800 Scale Grid
-  Building

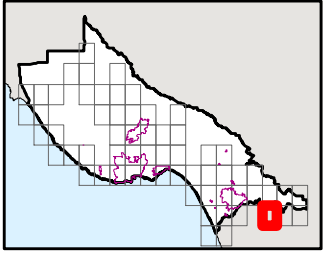
-  State Highways
-  Street

-  County Boundary
-  City Limits


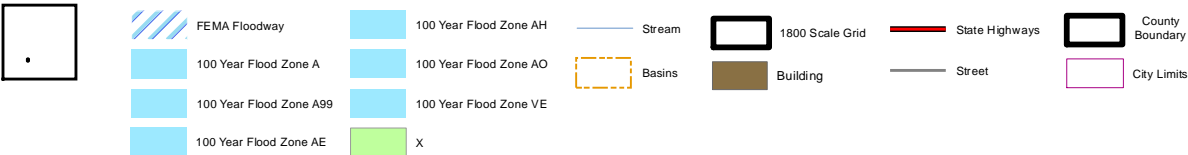
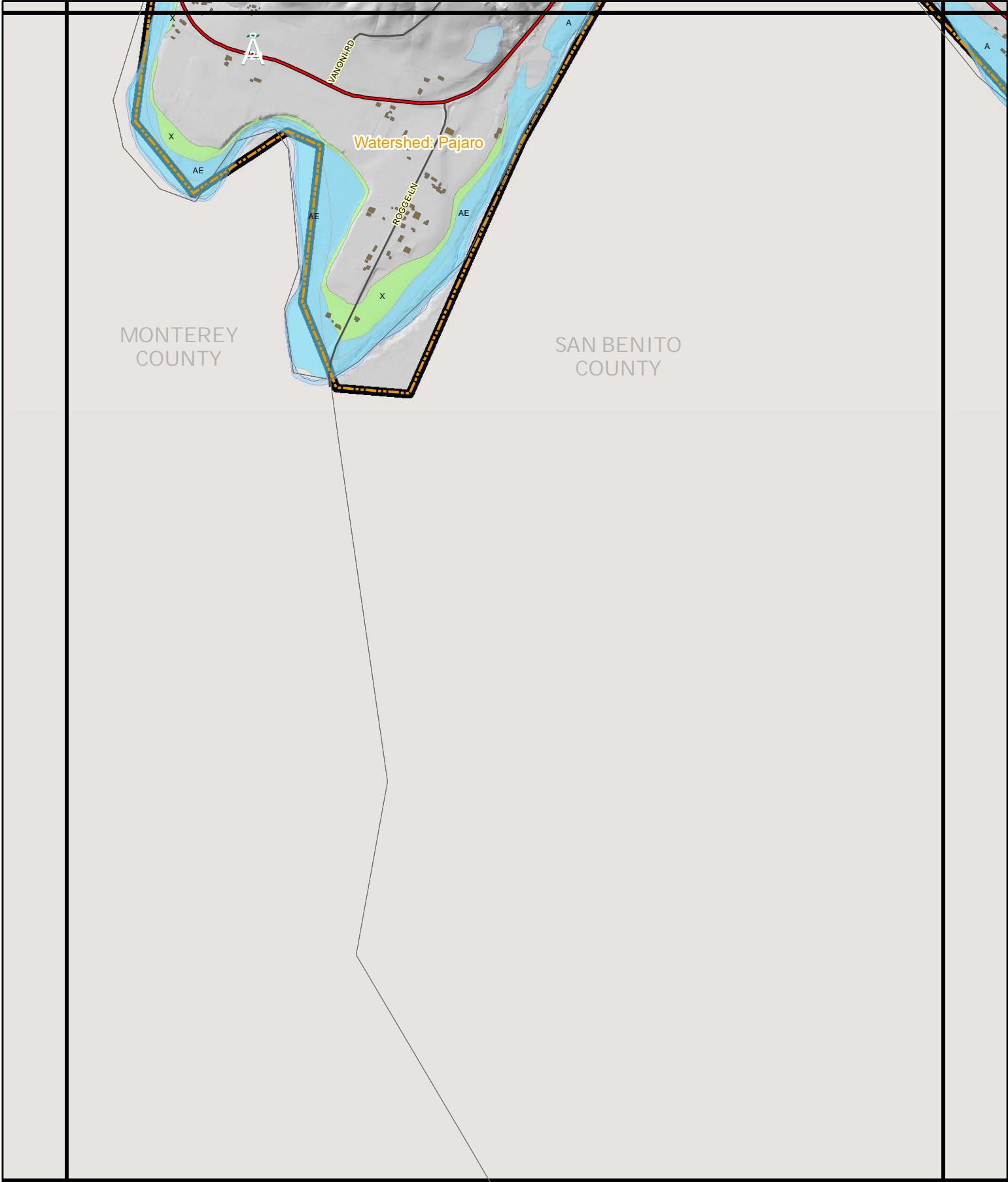


SANTA CRUZ COUNTY, CA.  
2018/2019 WINTER STORM PLAN

1800' grid number:  
**97**

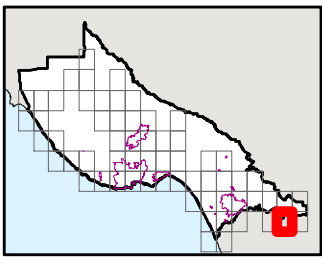




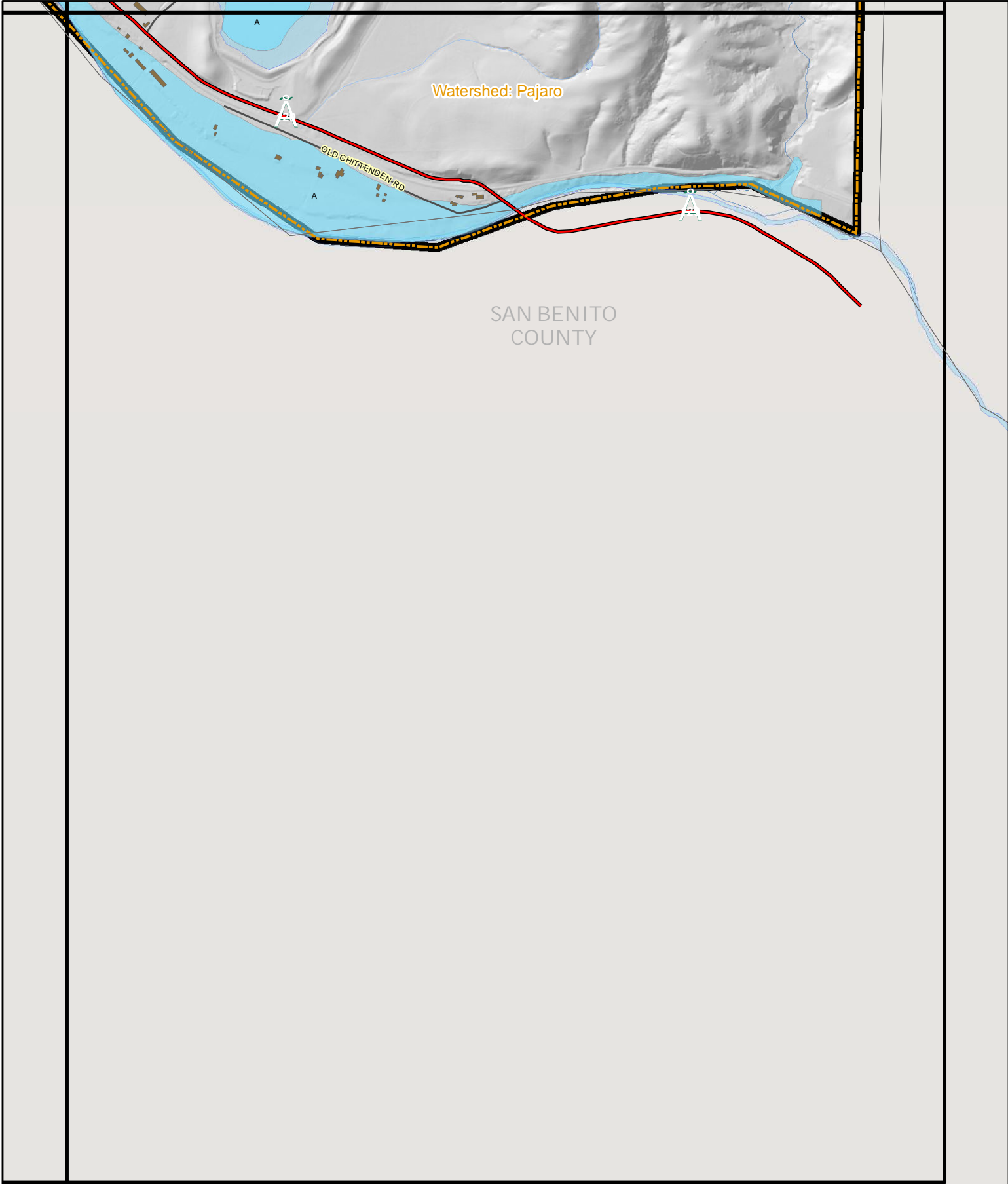


**SANTA CRUZ COUNTY, CA.  
2018/2019 WINTER STORM PLAN**

1800' grid number:  
**98**







Watershed: Pajaro

OLD CHITTENDEN RD

SAN BENITO COUNTY



- FEMA Floodway
- 100 Year Flood Zone A
- 100 Year Flood Zone A99
- 100 Year Flood Zone AE

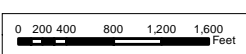
- 100 Year Flood Zone AH
- 100 Year Flood Zone AO
- 100 Year Flood Zone VE
- X

- Stream
- Basins

- 1800 Scale Grid
- Building

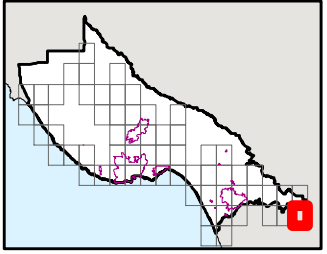
- State Highways
- Street

- County Boundary
- City Limits

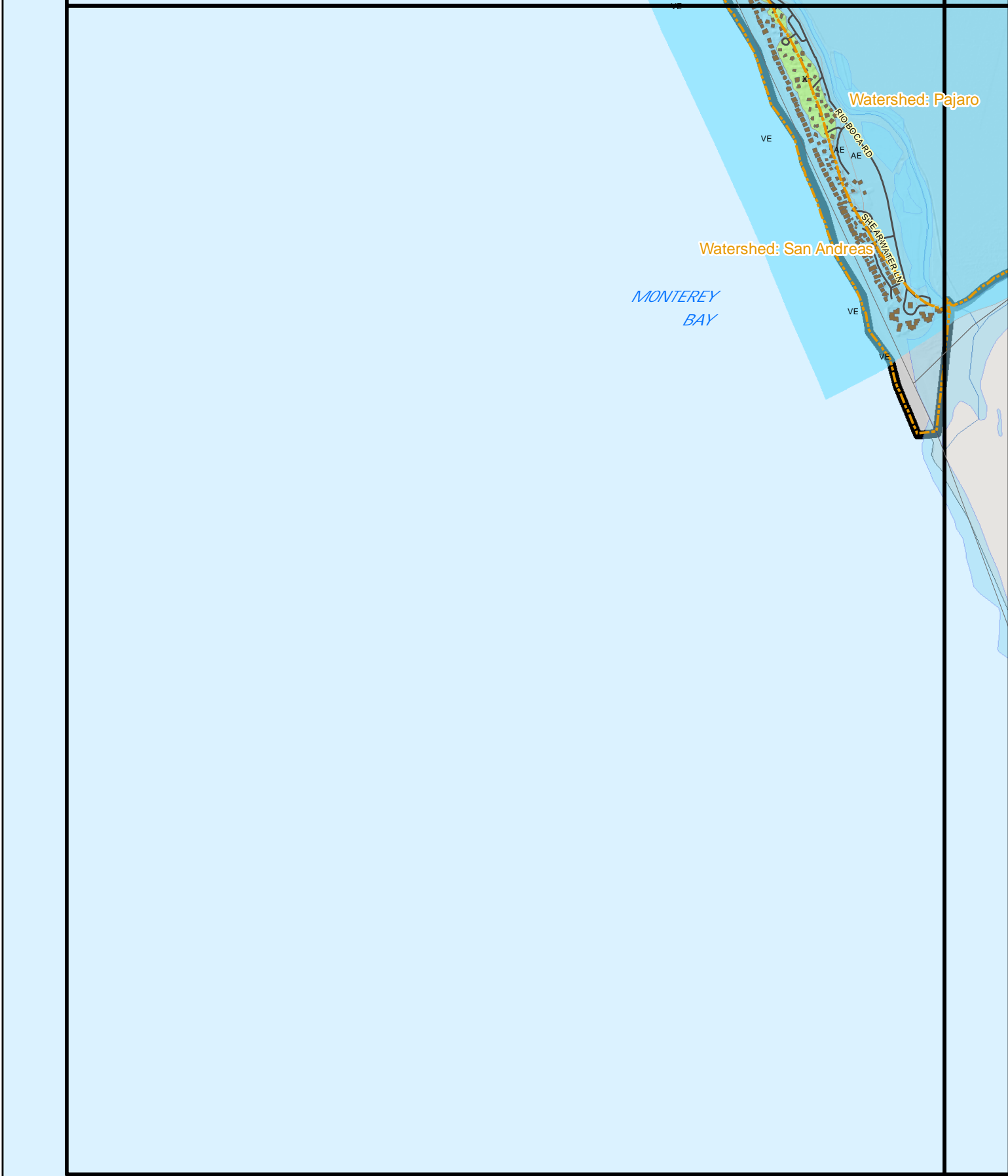






SANTA CRUZ COUNTY, CA.  
2018/2019 WINTER STORM PLAN

1800' grid number:  
**99**













-  FEMA Floodway
-  100 Year Flood Zone A
-  100 Year Flood Zone A99
-  100 Year Flood Zone AE


-  100 Year Flood Zone AH
-  100 Year Flood Zone AO
-  100 Year Flood Zone VE
-  X

-  Stream
-  Basins

-  1800 Scale Grid
-  Building

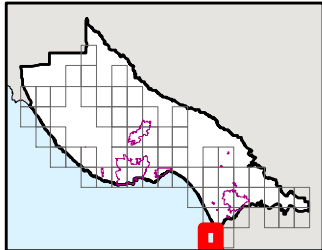
-  State Highways
-  Street

-  County Boundary
-  City Limits

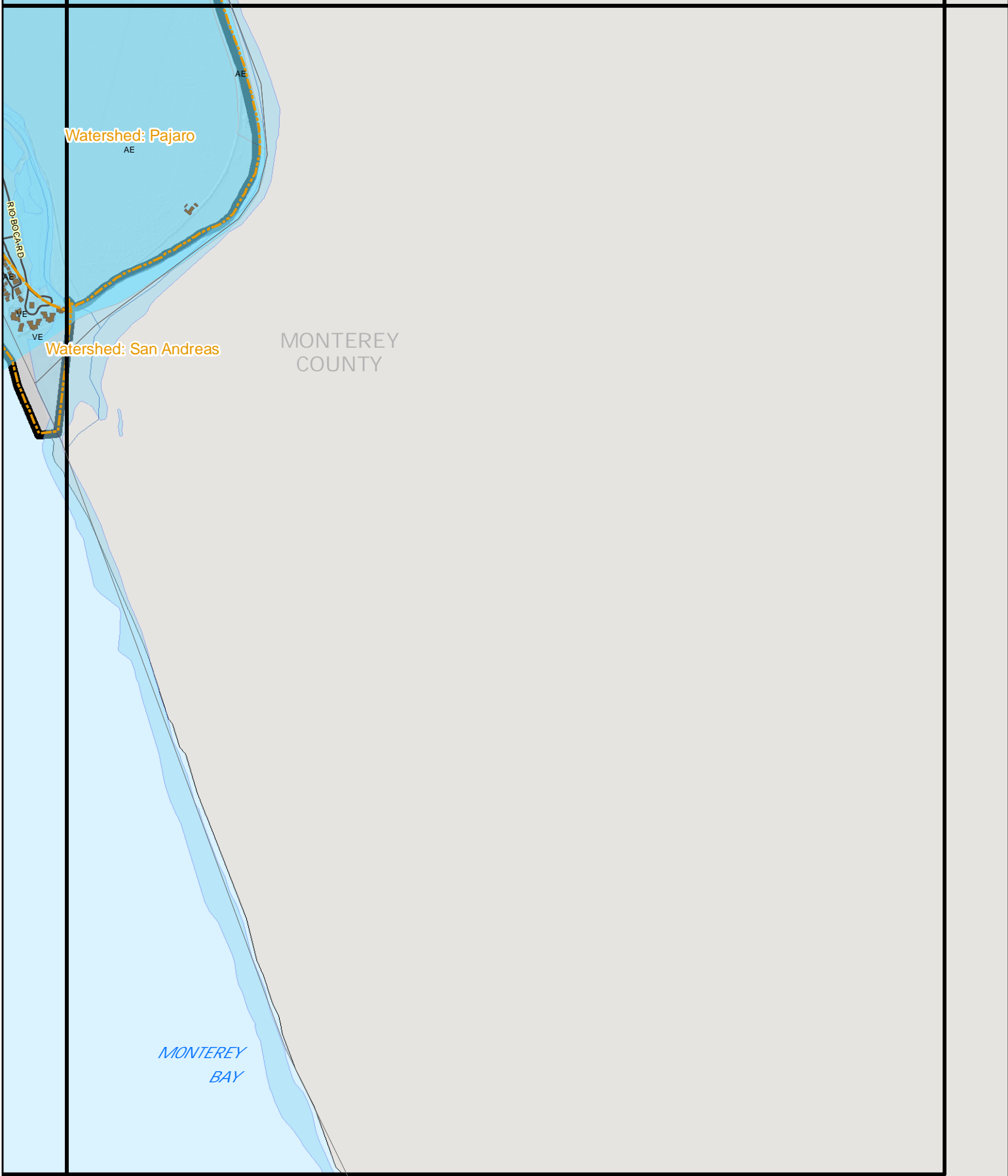


**SANTA CRUZ COUNTY, CA.  
2018/2019 WINTER STORM PLAN**

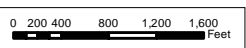
1800' grid number:  
**100**







	FEMA Floodway		100 Year Flood Zone AH		Stream		1800 Scale Grid		State Highways		County Boundary
	100 Year Flood Zone A		100 Year Flood Zone AO		Basins		Building		Street		City Limits
	100 Year Flood Zone A99		100 Year Flood Zone VE								
	100 Year Flood Zone AE		X								



**SANTA CRUZ COUNTY, CA.  
2018/2019 WINTER STORM PLAN**

1800' grid number:

**101**

