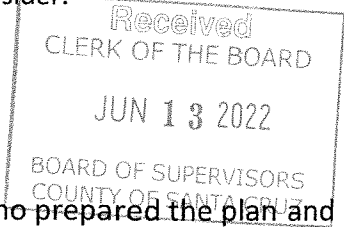


NOTICE OF INTENT TO HARVEST TIMBER

A Timber Harvesting Plan (Plan) or Amendment has been submitted to the California Department of Forestry & Fire Protection (CAL FIRE). CAL FIRE will be reviewing the proposed timber operation for compliance with State law and rules of the Board of Forestry and Fire Protection. The following briefly describes the proposed timber operation and where and how to get more information. In accordance with the timeline stated under Public Resources Code Section 4582.7, you may submit written public comments on the Plan or Amendment for CAL FIRE to consider.

This notice applies to (select one):

- New Timber Harvesting Plan
- Amendment Approved Timber Harvesting Plan



Applicant Information (Timberland Owner(s), Registered Professional Forester who prepared the plan and Plan Submitter should match those listed in the plan or amendment.)

1. The name(s) of the Timberland Owner(s) where timber operations are to occur: Soper Company

2. Registered Professional Forester who prepared the plan or amendment: Heather Morrison RPF #2681
 Registered Professional Forester Phone (optional): _____

3. The name of the Plan or Amendment Submitter: Soper-Wheeler Company, LLC

Project Summary (County, legal description, acres proposed to be harvested and treatments to be used should match those listed in the plan or amendment.)

4. Location of the proposed timber operation (county, legal description, approximate direction & approximate distance of the timber operation from the nearest community or well-known landmark):
Santa Cruz County; THP is located within Portions of Section 26, T10S, R3W, MDBM
and is located approximately 0.25 miles southwest of the community of Bonny Doon.

5. The name of, and distance from, the nearest perennial stream and major watercourse flowing through or downstream from the timber operation:
Zero (0) feet to West Liddell Creek; West Liddell Creek runs through THP area

6. Acres proposed to be harvested: 70

7. The regeneration methods and intermediate treatments to be used: Single tree selection

THIS NOTICE HAS BEEN POSTED AT THE CLERK
 OF THE BOARD OF SUPERVISORS OFFICE FOR A
 PERIOD COMMENCING 6/13/2022
 AND ENDING 7/13/2022

POWERLINES: 14 CCR 1032.7(d)(10) & (e) (provide name and mailing addresses of the utilities for department distribution)

8. Overhead electrical power lines within the plan boundary? (except lines from transformers to service panels) Yes No

9 Overhead powerlines within 200 feet outside the plan boundary? Yes No

RECEIVED

Public Information: The review times allowed for CAL FIRE to review the proposed timber operation are variable in length, but limited. To ensure CAL FIRE receives your comments please read the following:

The estimated earliest possible date CAL FIRE may **APPROVE** the Plan or Amendment is: **July 11, 2022**

(This date is 15 calendar days from receipt of the Plan or Amendment by CAL FIRE, except in counties for which special rules have been adopted where the earliest date is 45 calendar days after receipt.)

NOTE: THE ESTIMATED EARLIEST APPROVAL DATE IS PROBABLY NOT THE ACTUAL APPROVAL DATE. Normally, a much longer period of time is available for public comment and preparation of CAL FIRE's responses to public comments. Please check with CAL FIRE, prior to the above listed date, to determine the actual date that the public comment period closes.

The public may review, or purchase a copy of, the Plan or Amendment at the CAL FIRE Review Team Office shown below. The cost to obtain a copy is 37 cents for each page, \$2.50 minimum per request. The cost to obtain a copy of this plan or amendment is: \$ 74.74
(to be completed by CAL FIRE upon receipt of plan).

Questions or concerns regarding this plan should be directed to the CAL FIRE Review Team Office shown below or emailed to SantaRosaPublicComment@fire.ca.gov for incorporation into an Official Response Document. Please include the plan number on all correspondence.

Forest Practice Program Manager
CAL FIRE
135 Ridgway Avenue
Santa Rosa, CA 95401
(707) 576-2959

The plan may be viewed online at <https://caltreesplans.resources.ca.gov/caltrees/> A map showing the approximate boundary of the THP area, a map legend, and a scale is attached to help in locating where the proposed timber operation is to occur.

For CAL FIRE Use Only

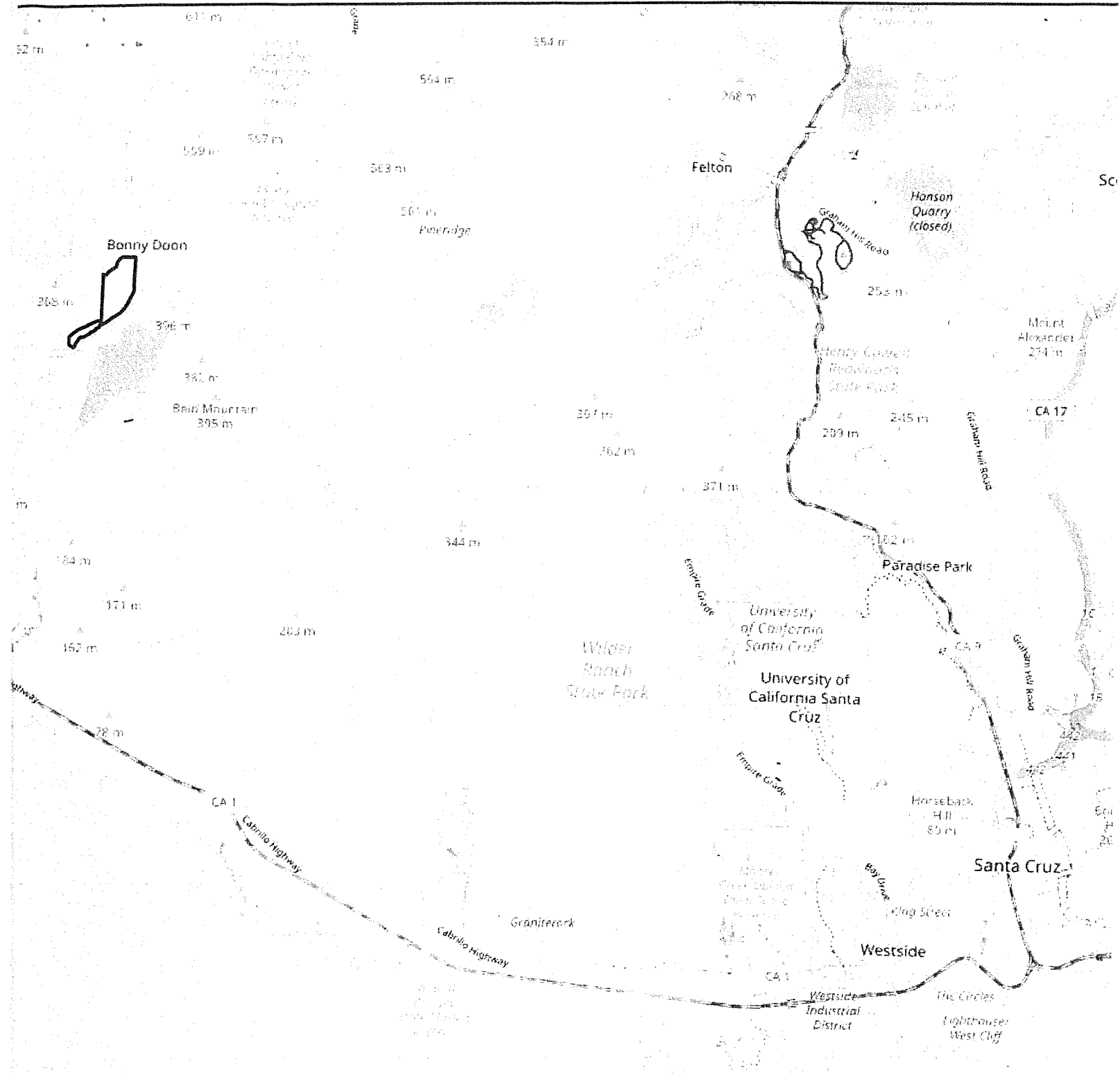
Timber Harvest Plan Number: 1-22-00049-SCR Resubmission Date of Receipt: _____

RECEIVED

MAY 25 2022

COAST AREA
RESOURCE MANAGEMENT

The approximate property lines have been flagged for review where truck roads, tractor roads or harvest areas are within 100 feet of the property line.



RECEIVED

MAY 25 2022

© OpenStreetMap (and) contributors, CC-BY-SA

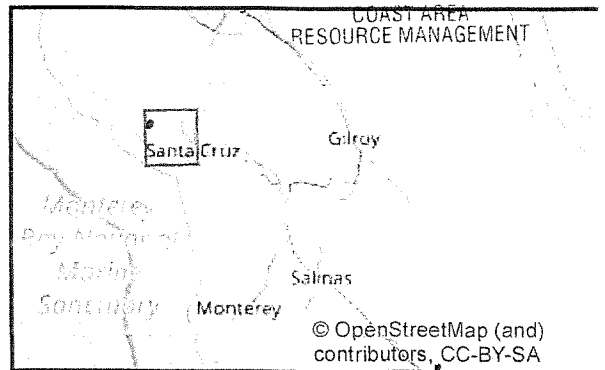
Bonny Doon THP Location Map

Portions of S.26, T10S, R3W, MDBM
 Portions of Davenport 7.5' USGS Quad Map

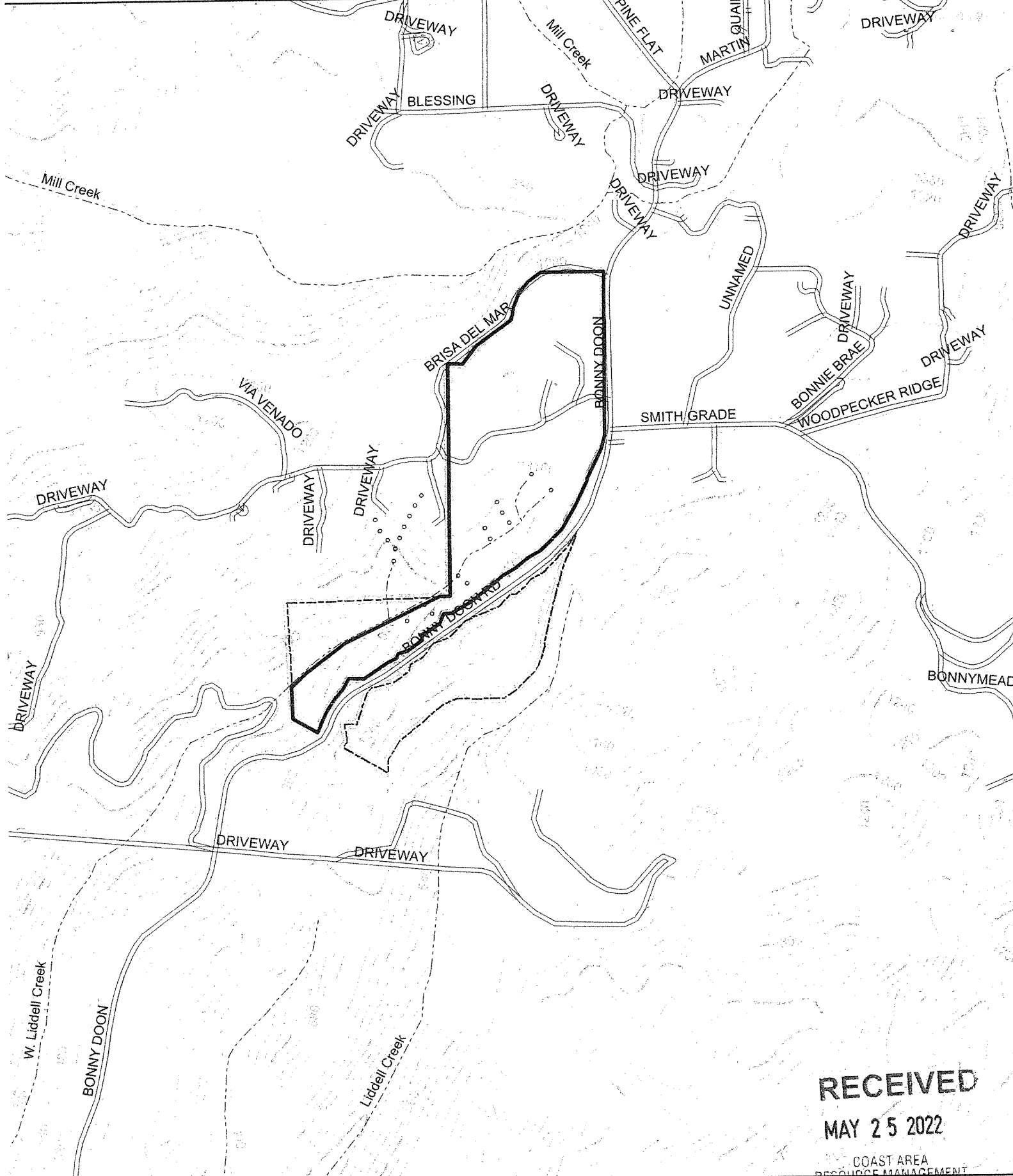
 THP Boundary

1:65,000

KB 1/4/22



© OpenStreetMap (and) contributors, CC-BY-SA







RECEIVED
MAY 25 2022

COAST AREA
 RESOURCE MANAGEMENT

**Bonny Doon THP
 Project Map**

Portions of Section 26, T10S, R3W, MDBM
 Davenport 7.5' USGS Quadrangle Map

-  THP Boundary
-  Property Boundary

- Watercourse Class**
-  Class 2
 -  Class 3



1-30-2022 HKM
 1 inch = 1,000 feet

Heather Morrison, RPF #2681
PO Box 684
Ukiah, CA 95482
(530) 913-0490

May 12, 2022

NOTICE OF INTENT TO HARVEST TIMBER / DOMESTIC WATER SUPPLY INQUIRY


A Timber Harvesting Plan (THP) will soon be submitted to CAL FIRE. We are remailing this notice out to include a statement on the NOI form 'that the approximate property lines have been flagged for review where truck roads, tractor roads, and/or harvest areas are within 100 feet of the property boundaries.' This notice with map is being provided prior to submission of the THP so that the THP submitter may be advised of surface domestic water use from the watercourses within the THP area or within 1,000 feet downstream of the THP boundary. Please send such information to the forester listed at the bottom of the notice within 10 days of the publication of this inquiry. The earliest possible date CAL FIRE may approve the plan is: July 22, 2022. Questions or concerns regarding this specific THP or laws and rules governing timber operations should be directed to the CAL FIRE Regional Office listed below, so that public input may be incorporated into an Official Response Document:

Forest Practice Program Manager
CAL FIRE
135 Ridgway Avenue
Santa Rosa, CA 95401
(707) 576-2959
SantaRosaPublicComment@fire.ca.gov

CAL FIRE San Mateo/Santa Cruz Ranger Unit
6059 Highway 9 (P.O. Drawer F-2)
Felton, CA 95018
(831) 335-6740

Once CAL FIRE has received the THP, the public may review the plan at the above CAL FIRE offices or purchase a copy of the plan upon payment of the applicable charge. The Timberland Owner is Soper Company. The Plan Submitter is Soper-Wheeler Company, LLC. The RPF who prepared the THP is Heather Morrison, RPF# 2681. Location of the proposed timber operations: portions of Section 26, T10S, R3W, MDB&M, Santa Cruz County. The project is located approximately 0.25 miles southwest of the community of Bonny Doon. West Liddell Creek and its tributaries flow through the THP and property boundary. Approximately 70 acres are proposed for harvest. The silviculture method to be used is Selection, per 14 CCR 913.8 (a) and 14 CCR 928.7. The approximate property lines have been flagged for review where truck roads, tractor roads, and/or harvest areas are within 100 feet of the property boundaries. There are no overhead utilities present in the plan area. Questions should be referred to Heather Morrison at (530) 913-0490.

Sincerely,



Heather Morrison

RECEIVED


MAY 25 2022

COAST AREA
RESOURCE MANAGEMENT

California Department of Forestry
and Fire Protection
135 Ridgway Avenue
Santa Rosa, CA 95401

SANTA CRUZ COUNTY CLERK
701 OCEAN STREET ROOM 500
SANTA CRUZ, CA 95060

5206084021 0093



quadrant
FIRST-CLASS MAIL
IM1
\$000.53
05/26/2022 ZIP 95401
043M31214560

US POSTAGE

Received
CLERK OF THE BOARD
MAY 31 2022
BOARD OF SUPERVISORS
COUNTY OF SANTA CRUZ

